EUROPEAN GEOPHYSICAL SERVICES LTD

Client:	**Marriott Geotechnical**	Log Type: ***Image***
Borehole:	**TH0414**	

Location: **UKGEOS** Area: **Thornton Science Park** Grid Ref: Elevation:

Drilled Depth: (m)	**100.5**	Date:	**27.04.2023**
Logged Depth: (m)	**99.5**	Recorded By:	**M. Kynaston**
Logging Datum:	**Top of 610mm PVC Lining**	Remarks:	
Logged Interval: (m)	**15.0 - 99.5**		
Fluid Level: (m)	**14.5**		

BOREHOLE RECORD

Bit: (mm)	From: (m)	To: (m)
150	**15**	**100.5**

CASING RECORD

Type	Size: (mm)	From: (m)	To: (m)
PVC	**609**	**0**	**2.0**
PVC	**200**	**0**	**15.0**



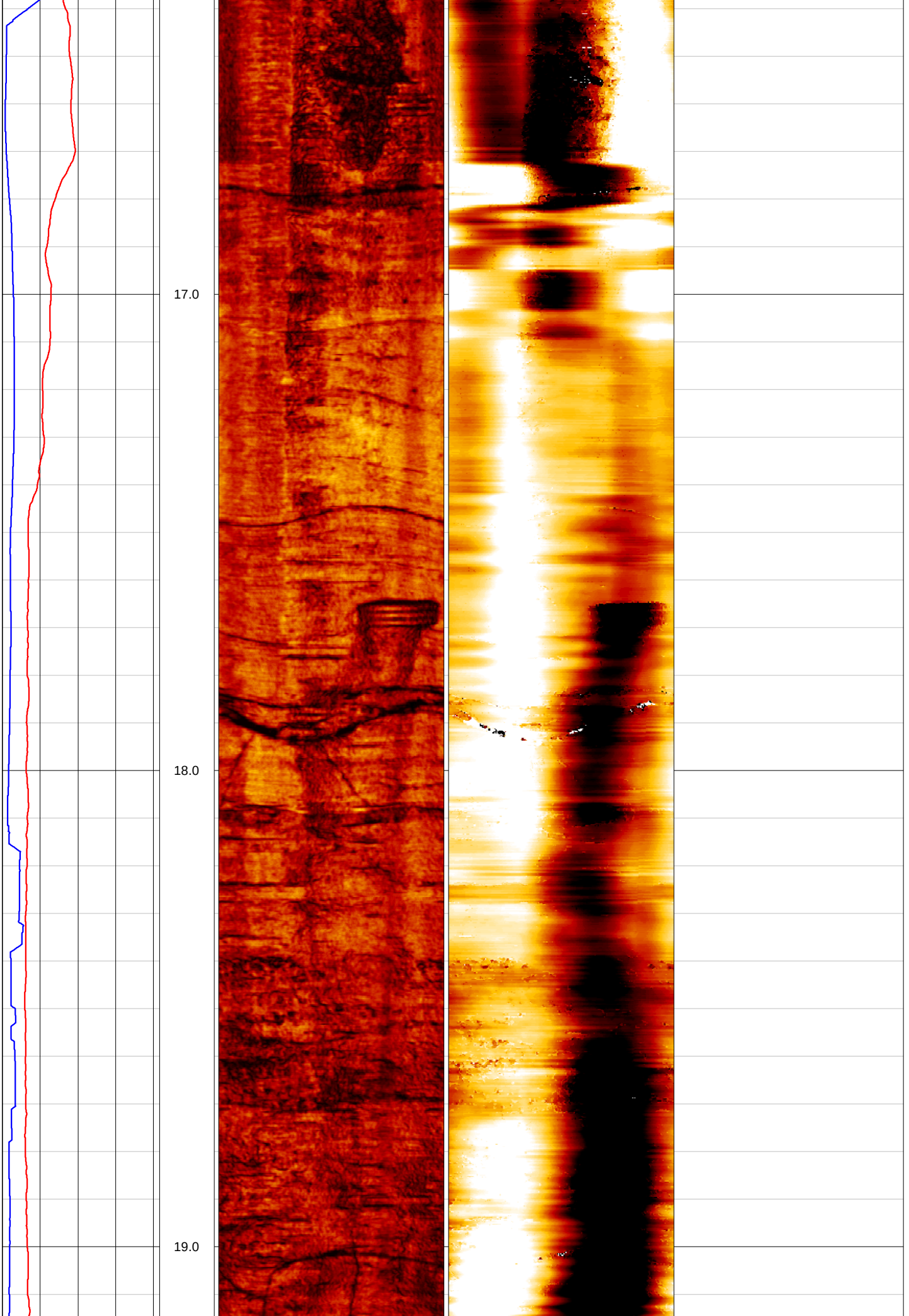
17.0
18.0
19.0

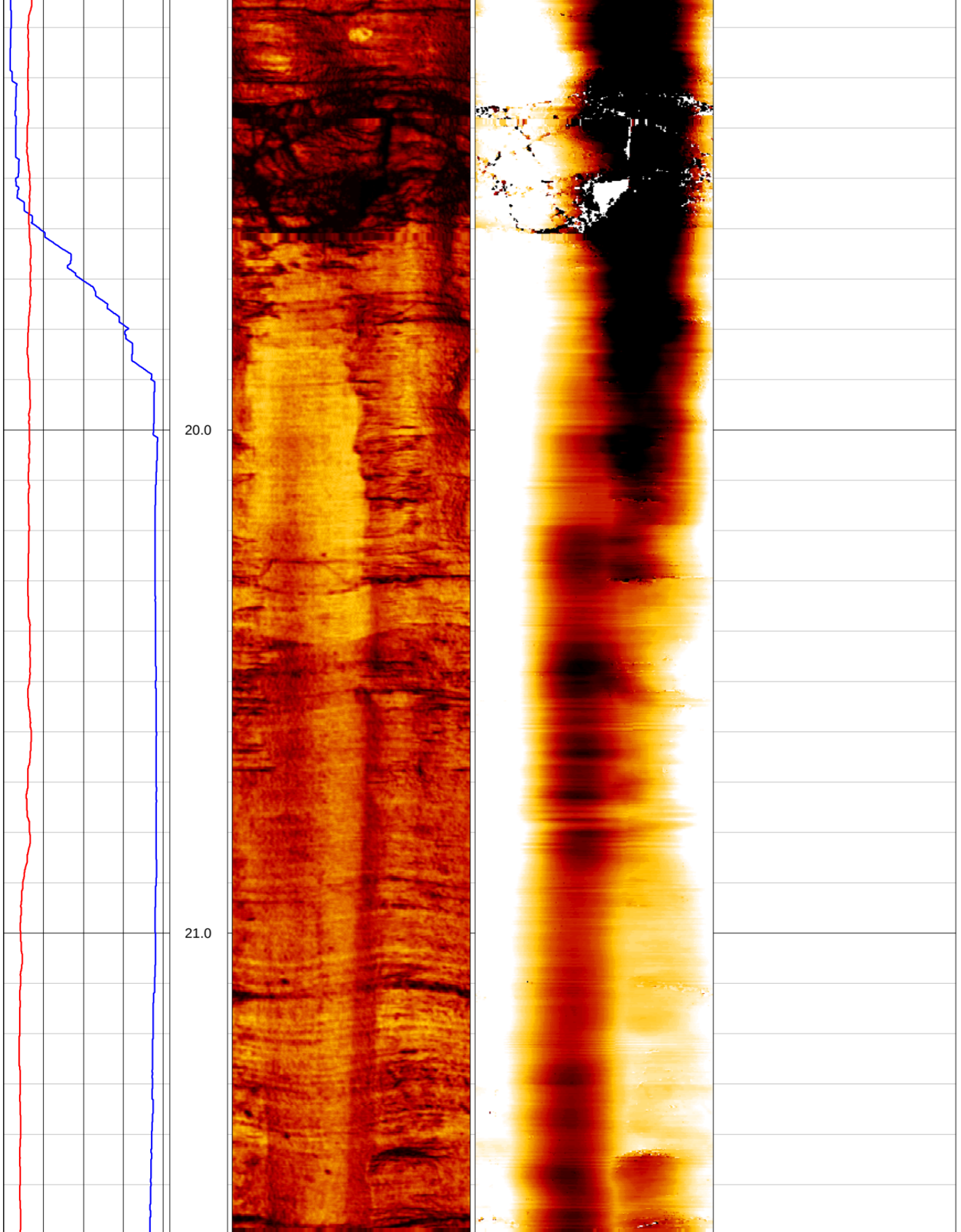
20.0
21.0

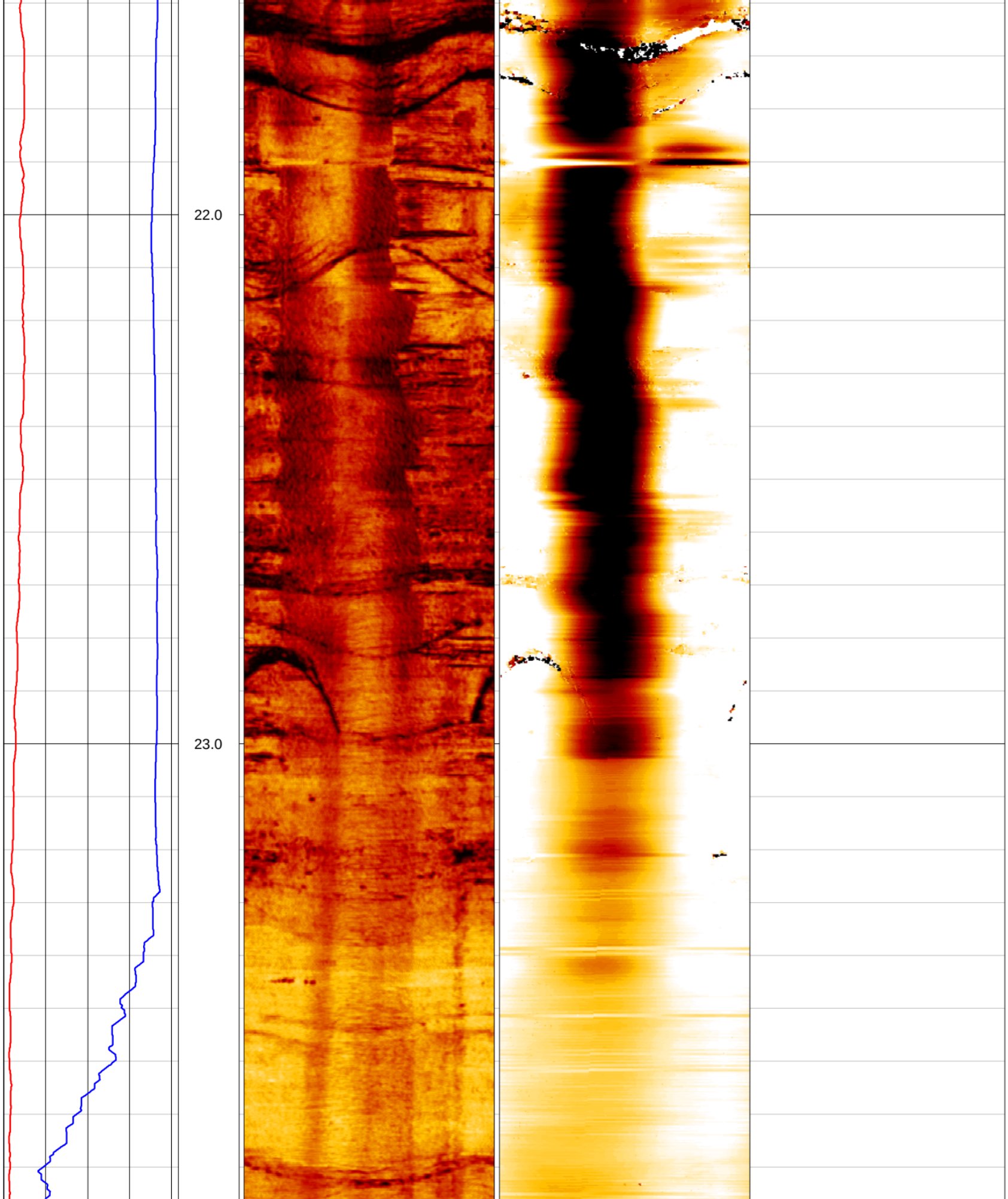
22.0
23.0

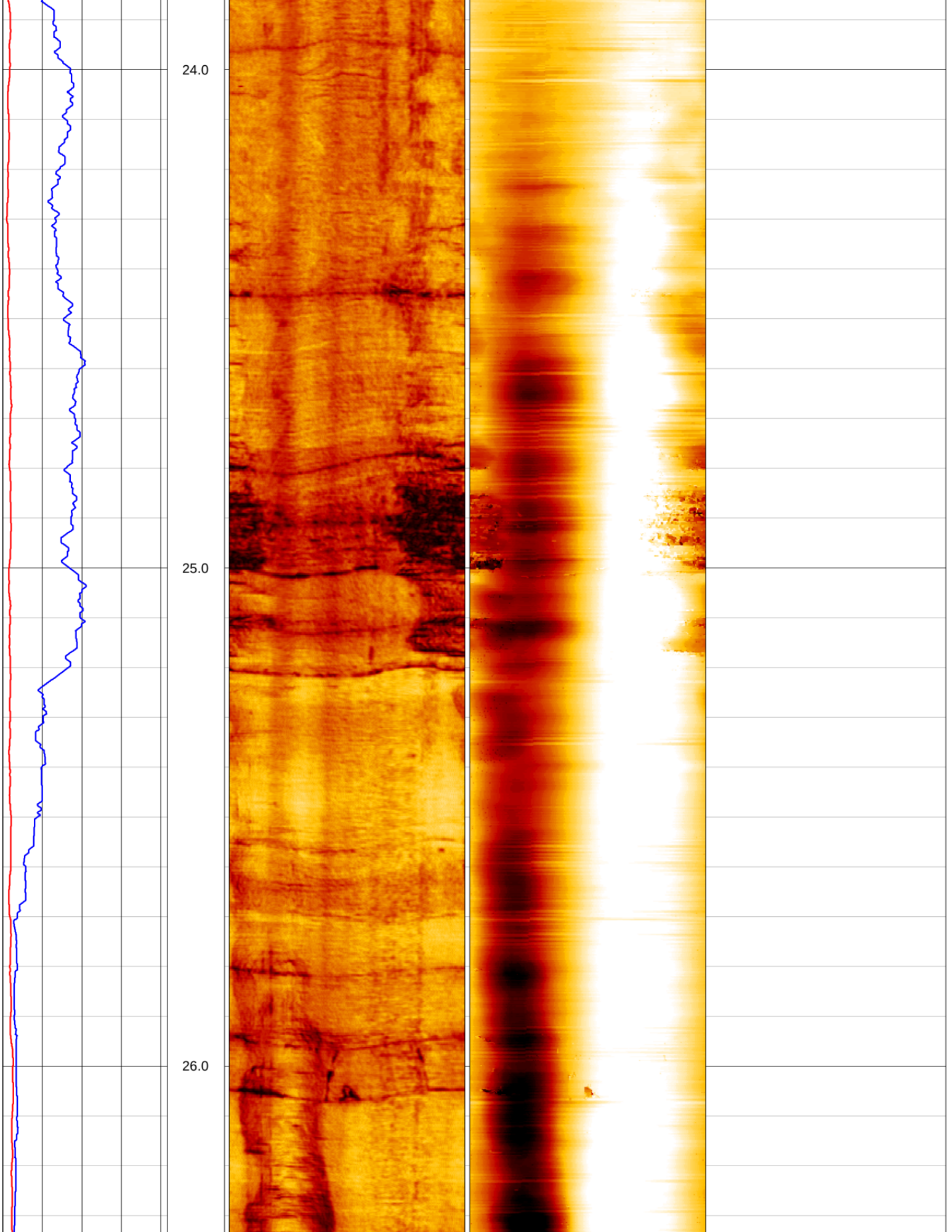
24.0
25.0
26.0

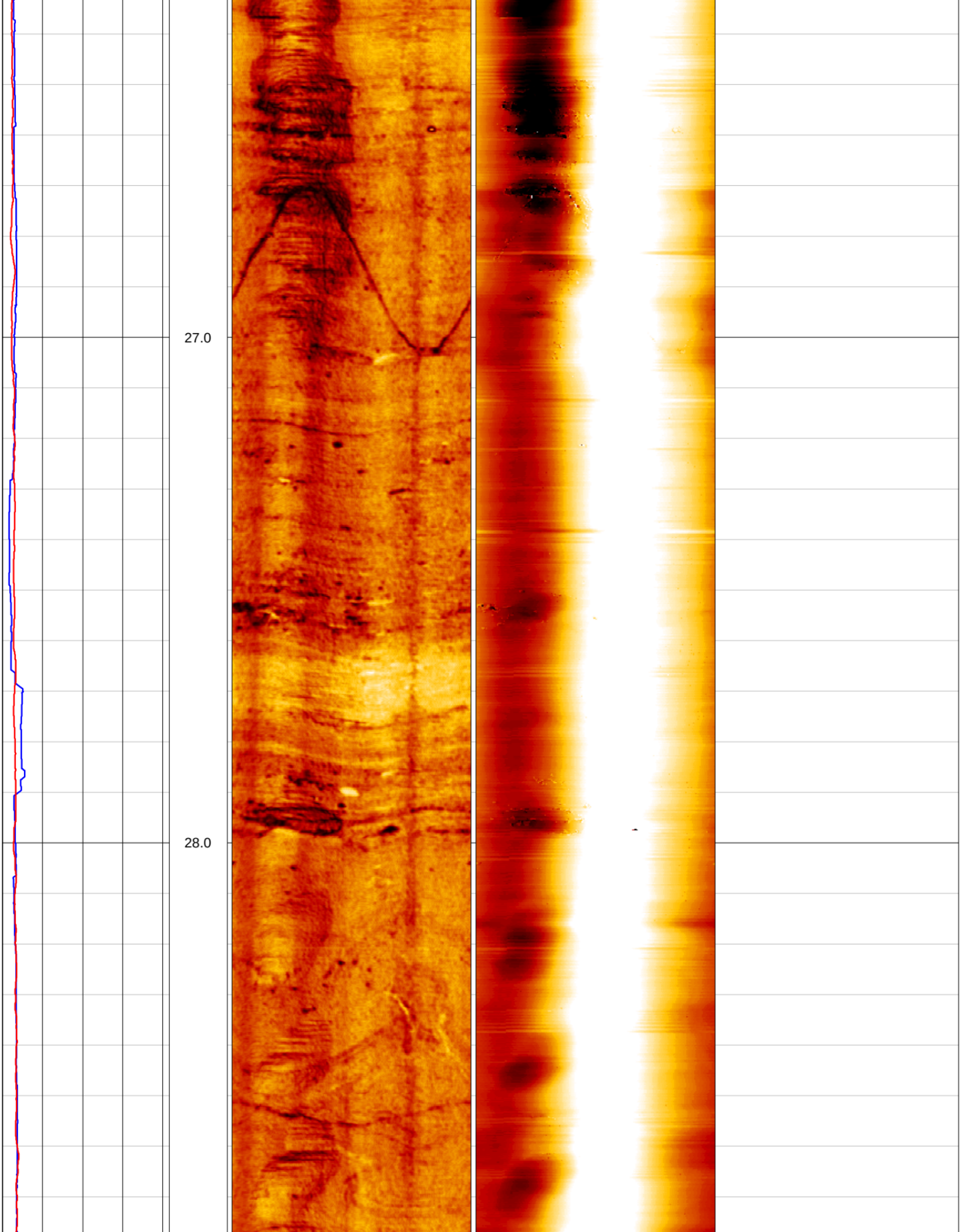
27.0
28.0

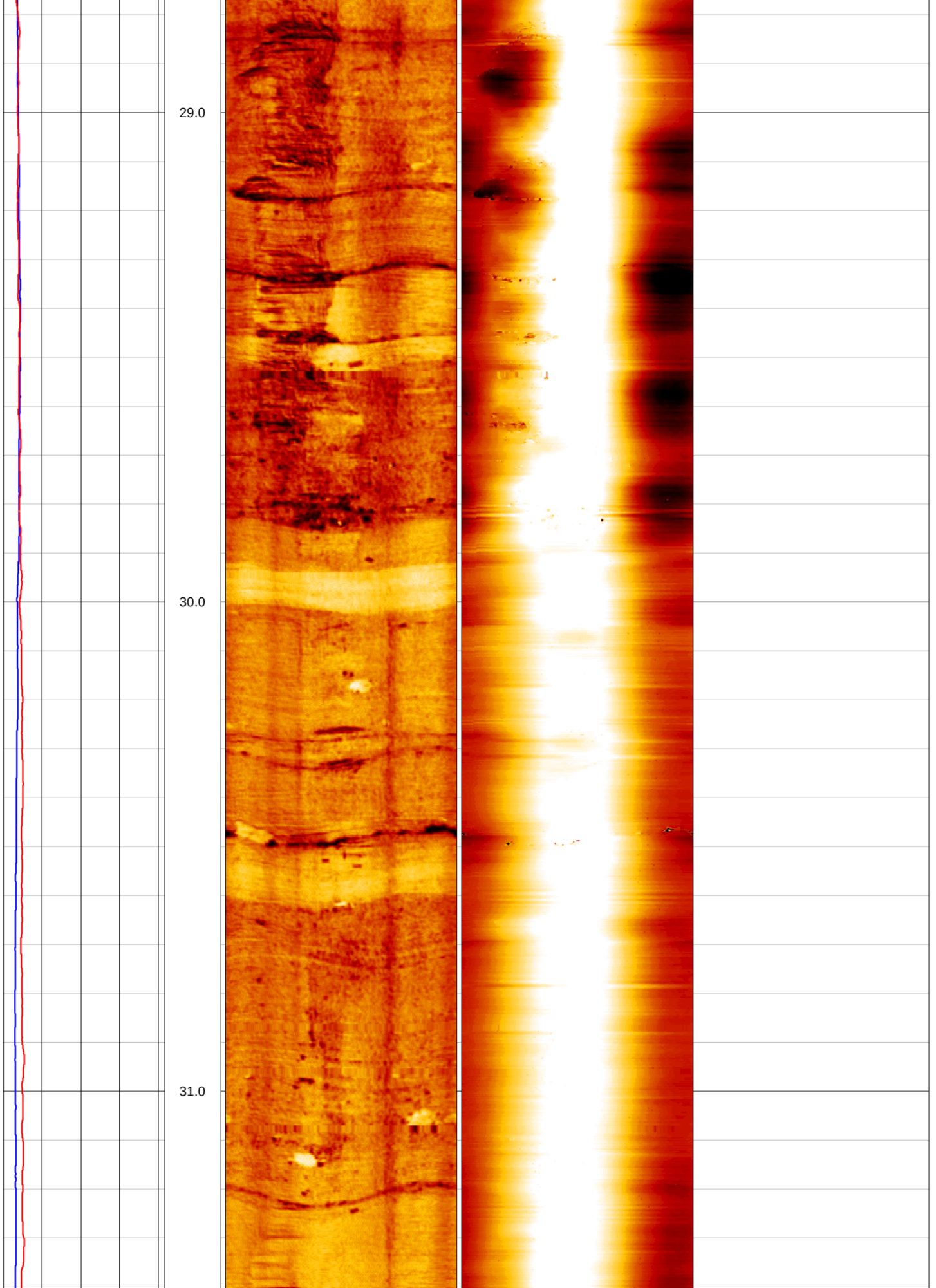
29.0
30.0
31.0

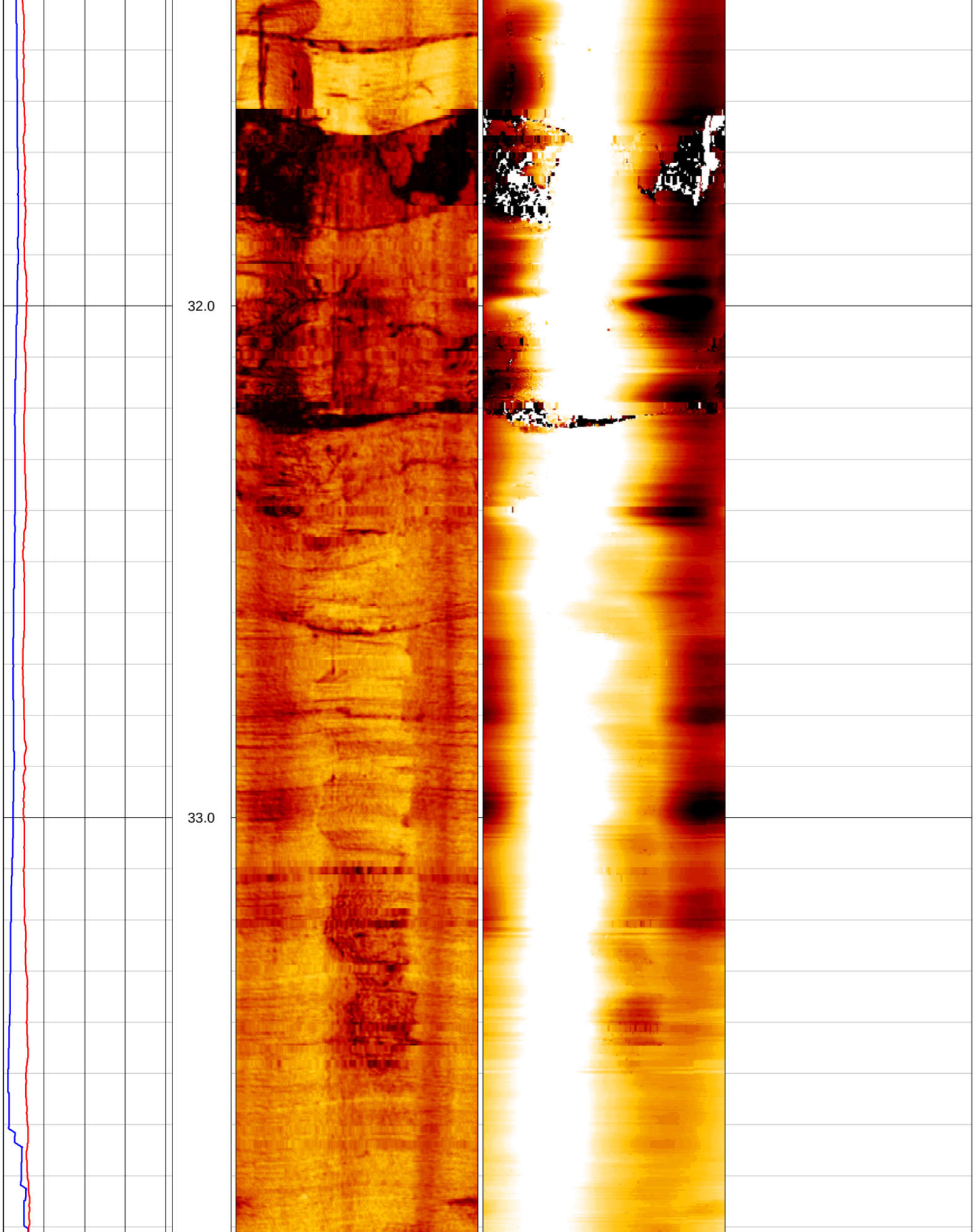
32.0
33.0

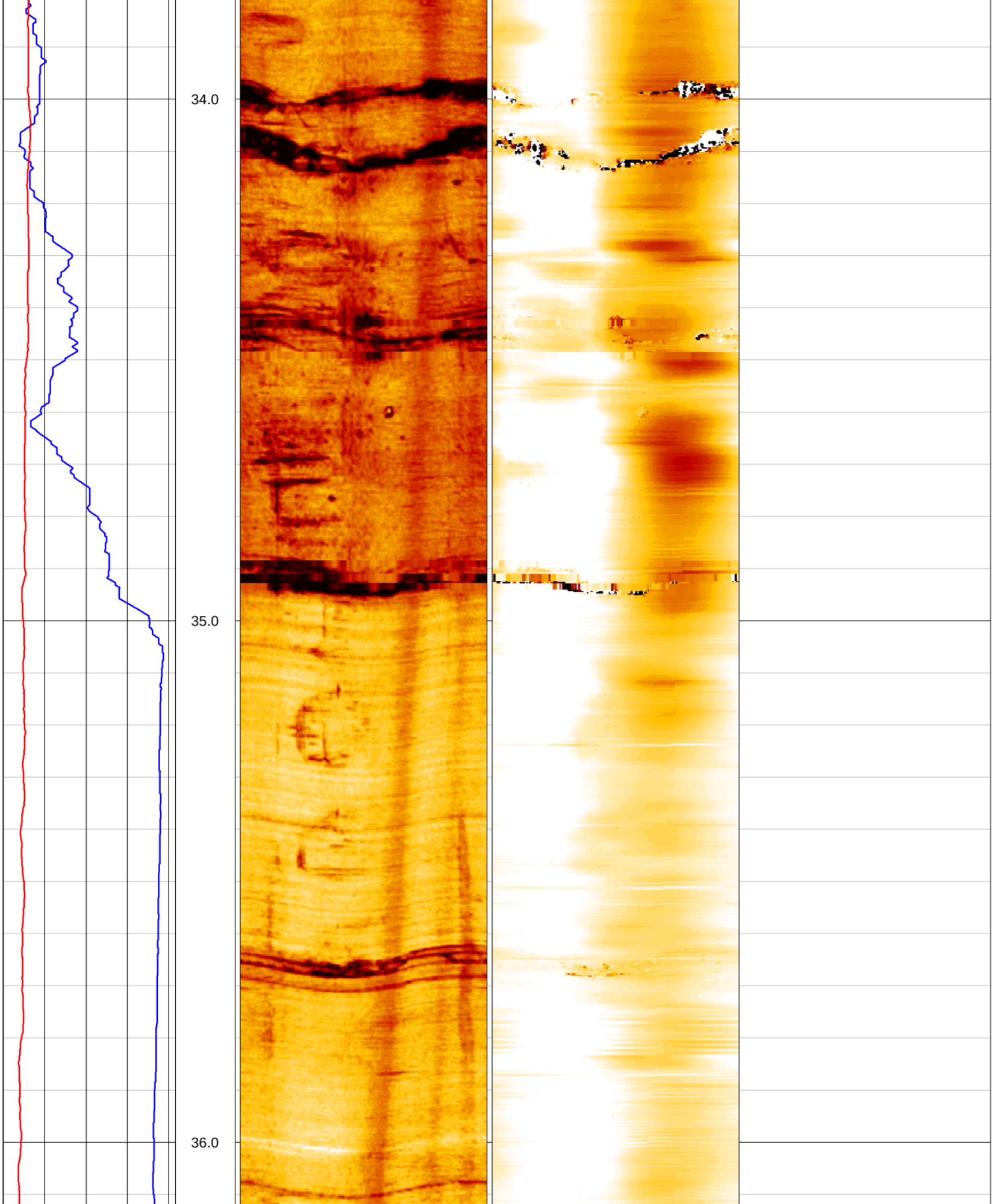
34.0
35.0
36.0

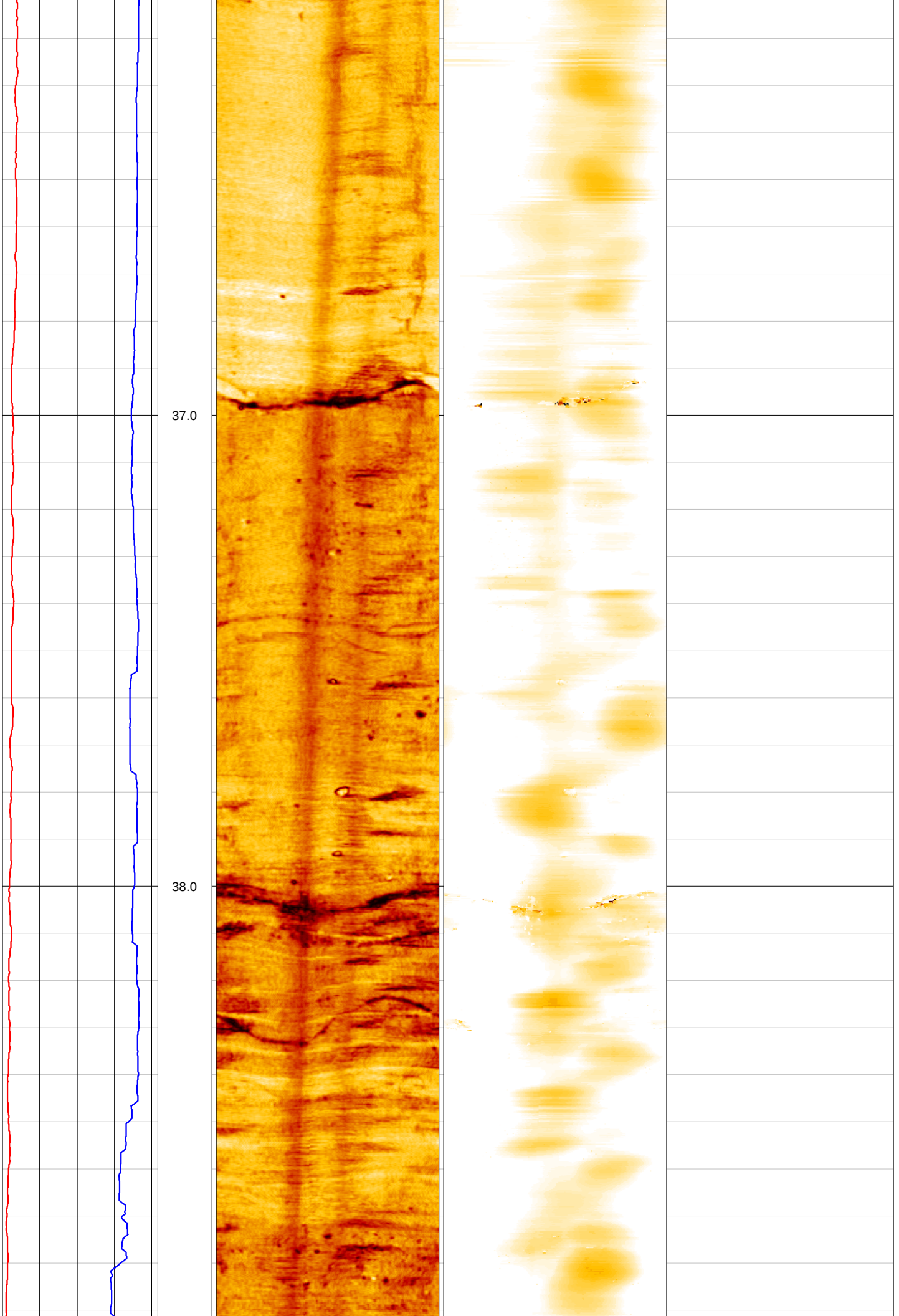
37.0
38.0

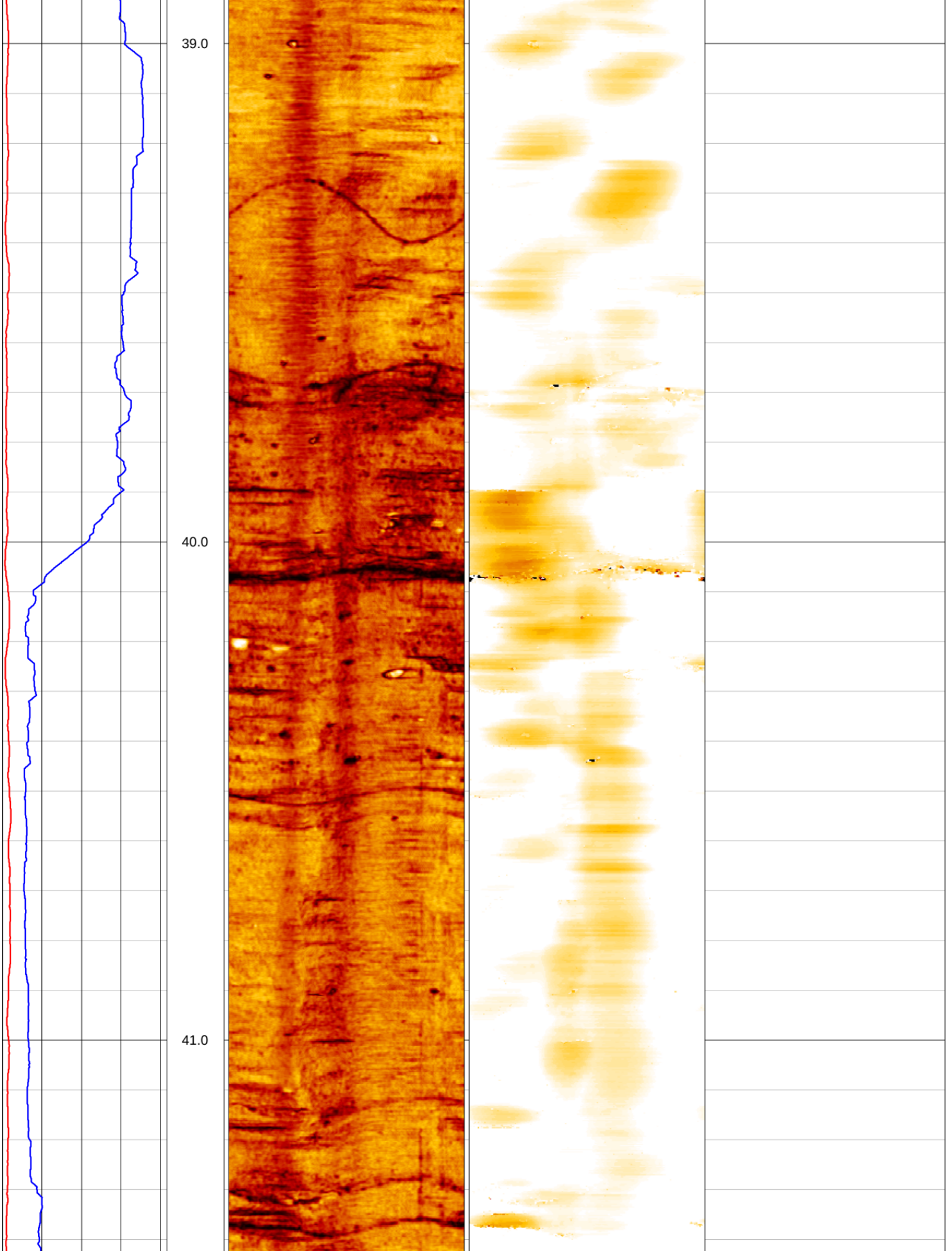
39.0
40.0
41.0

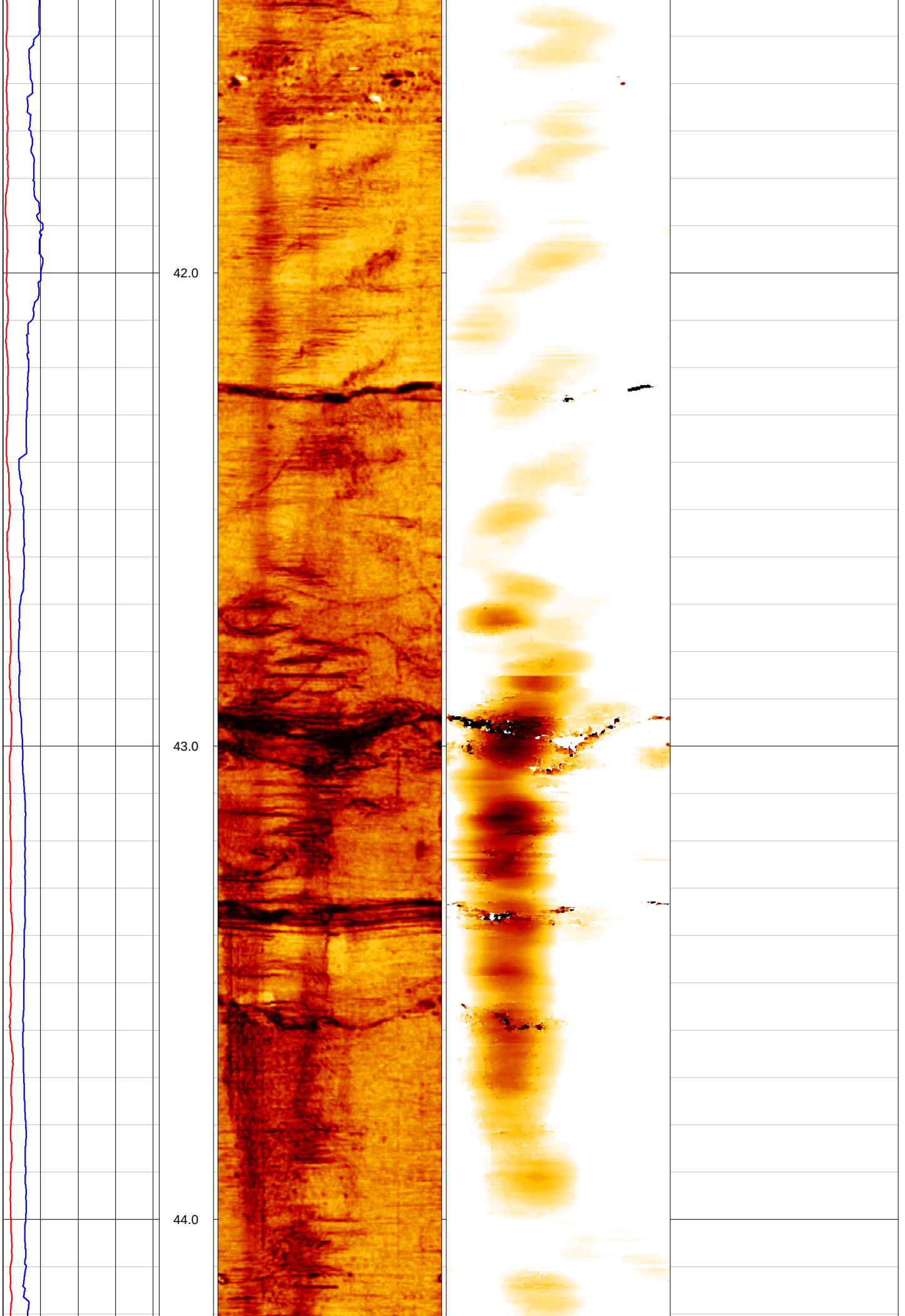
42.0
43.0
44.0

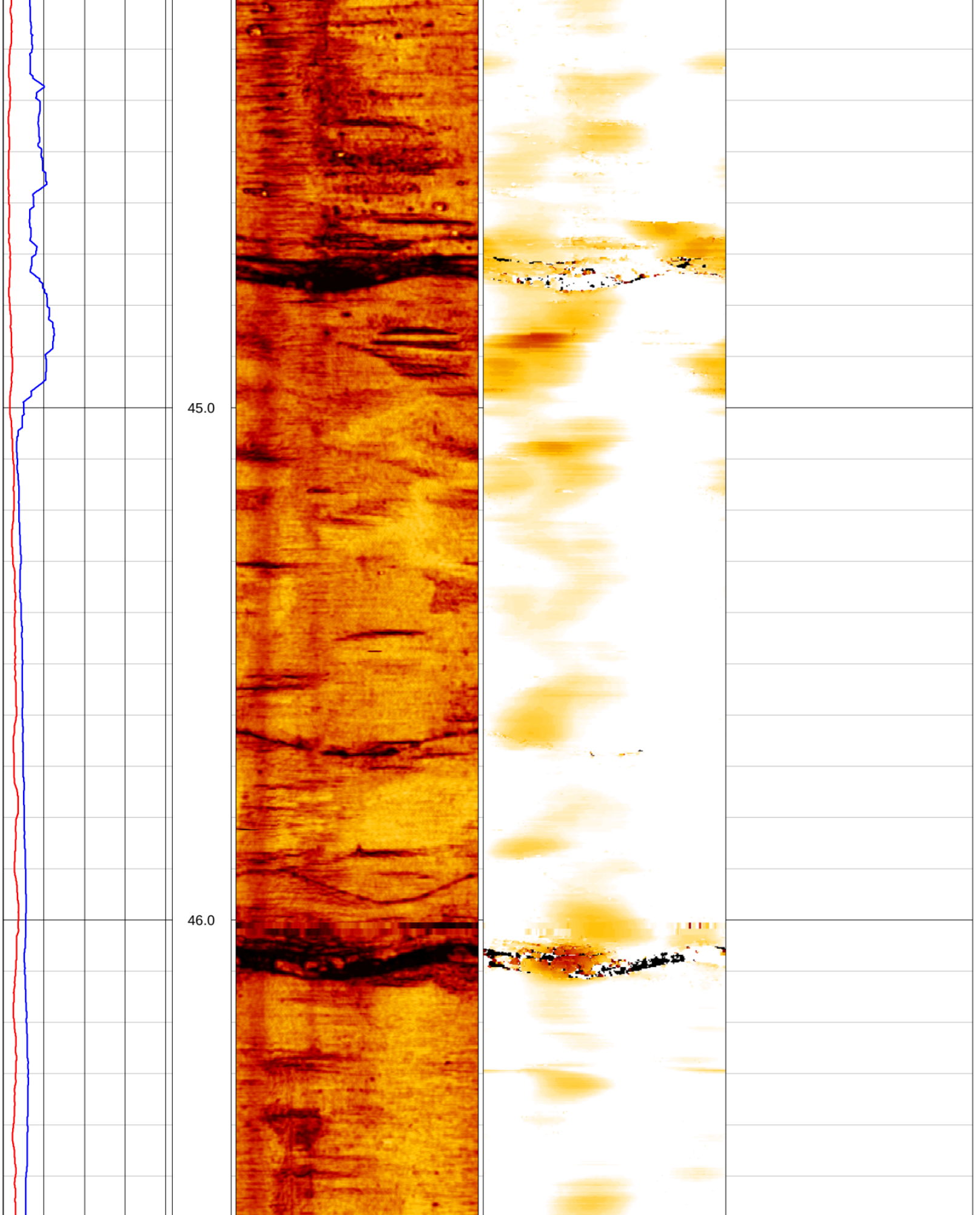
45.0
46.0

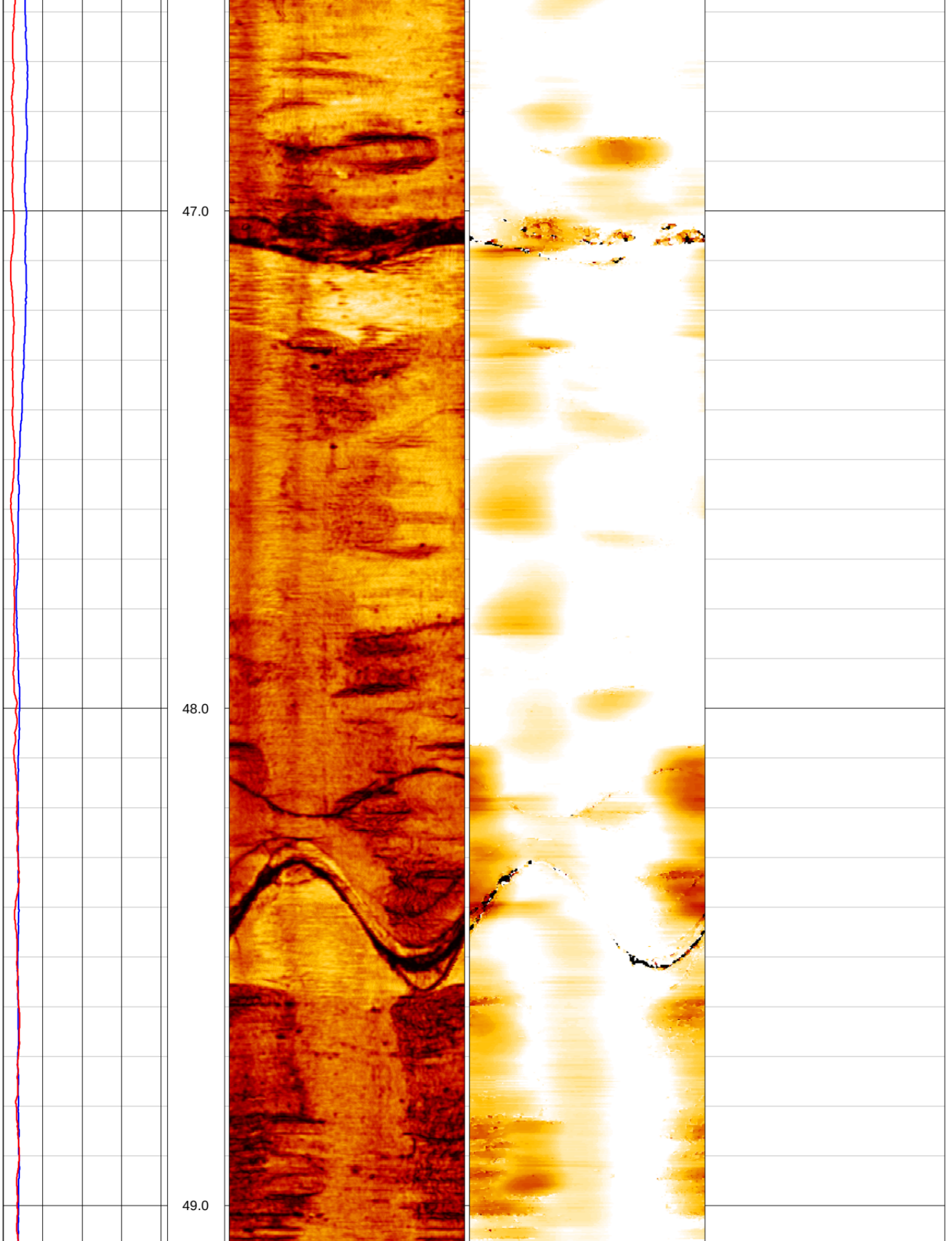
47.0
48.0
49.0

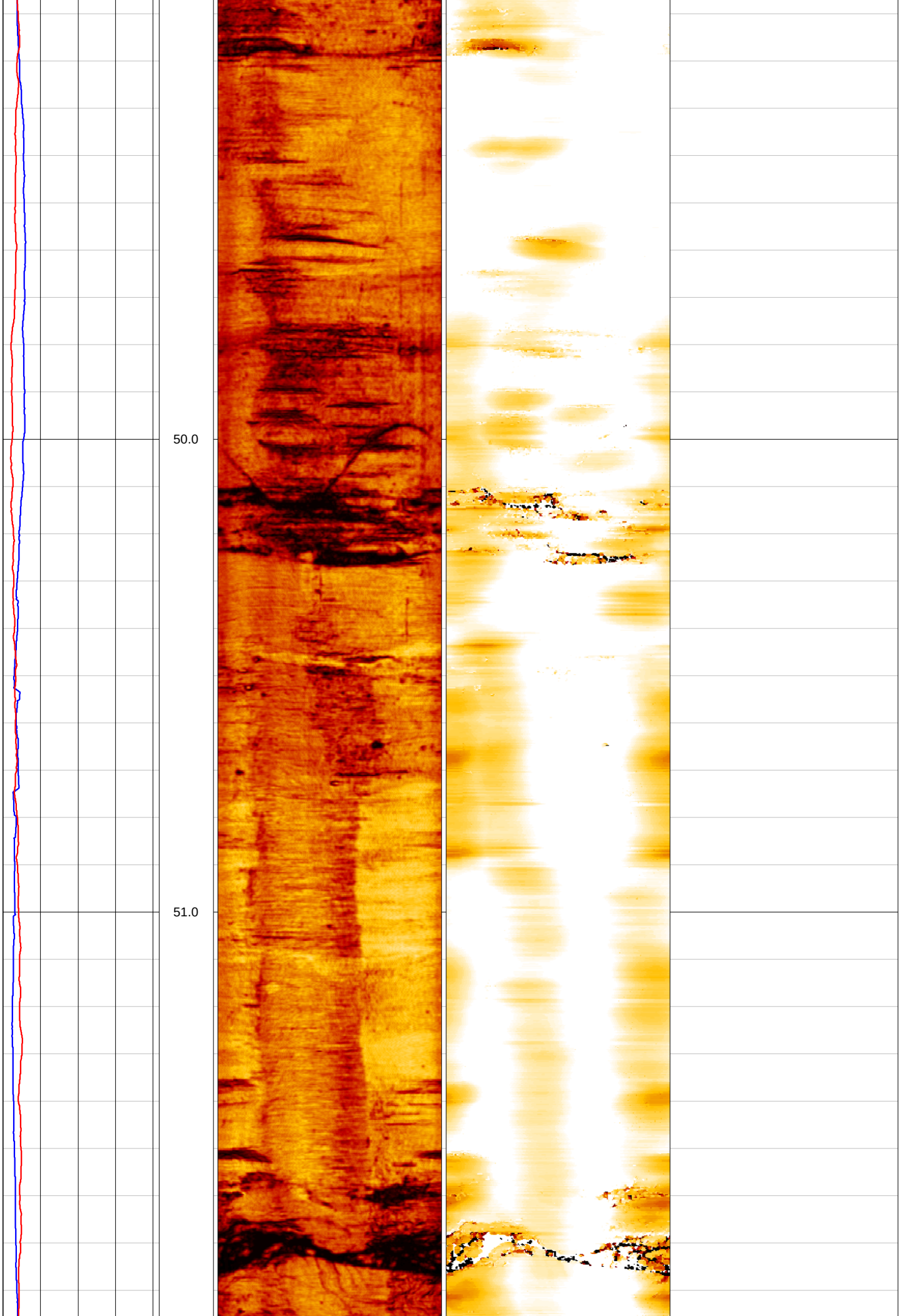
50.0
51.0

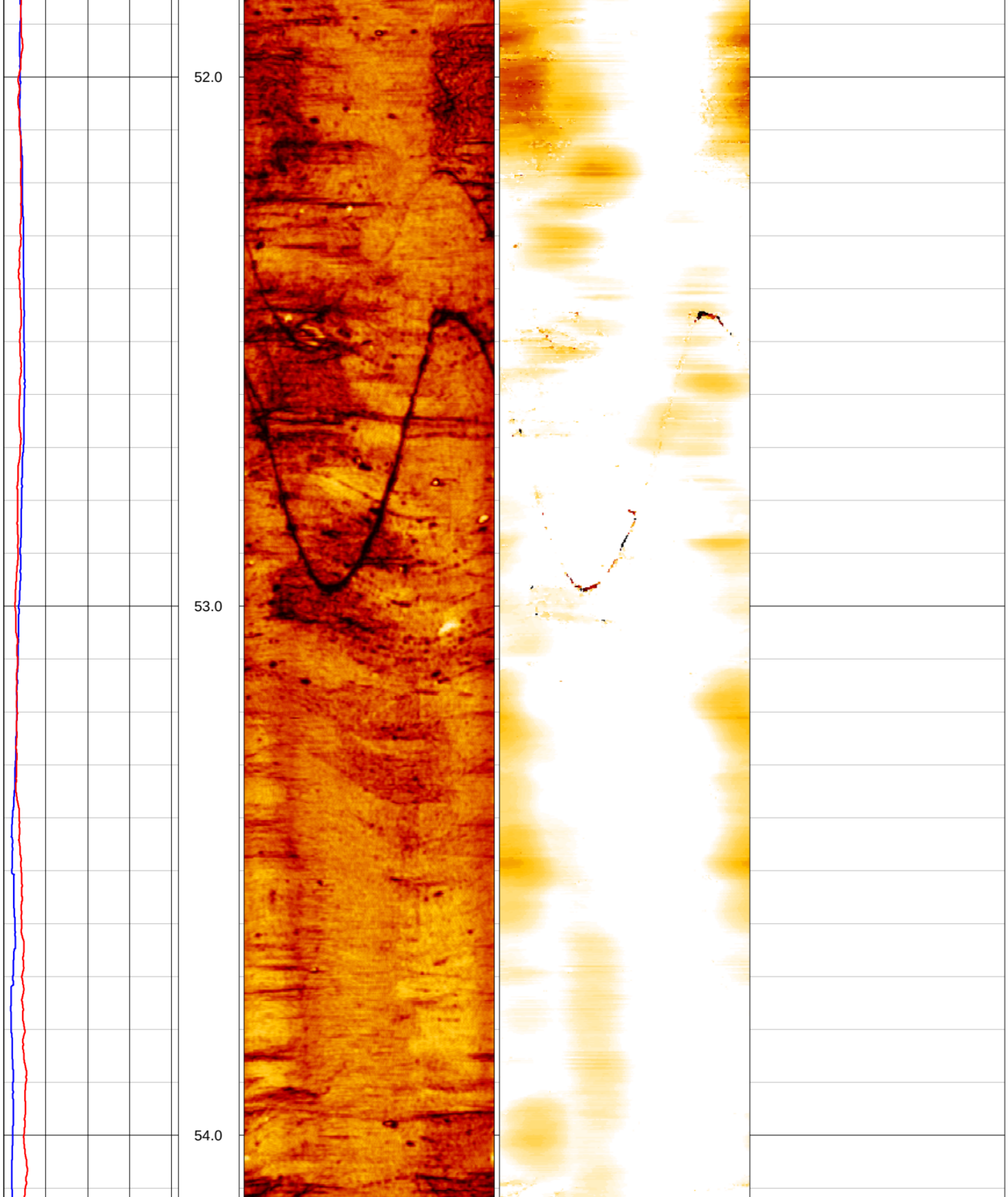
52.0
53.0
54.0

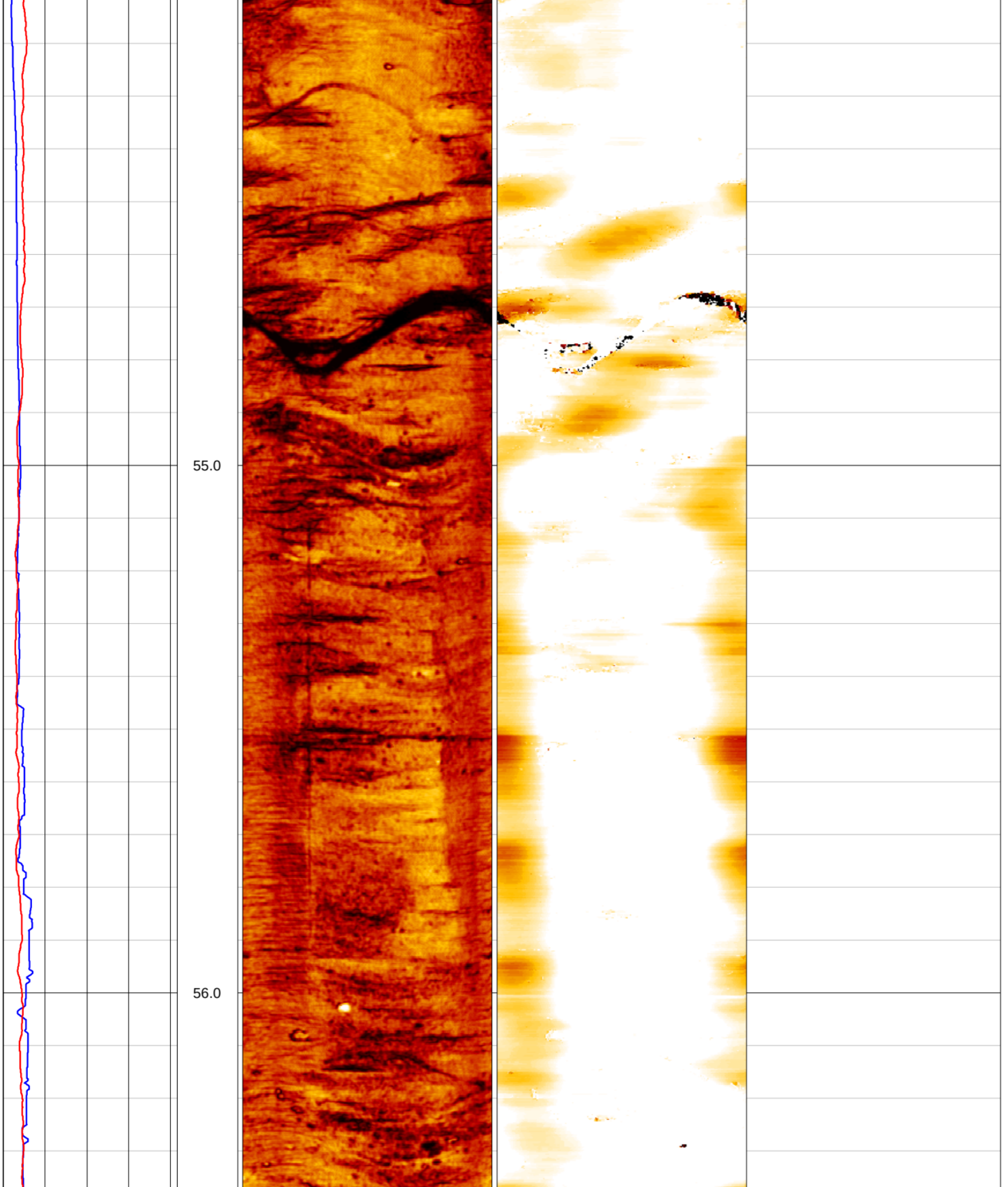
55.0
56.0

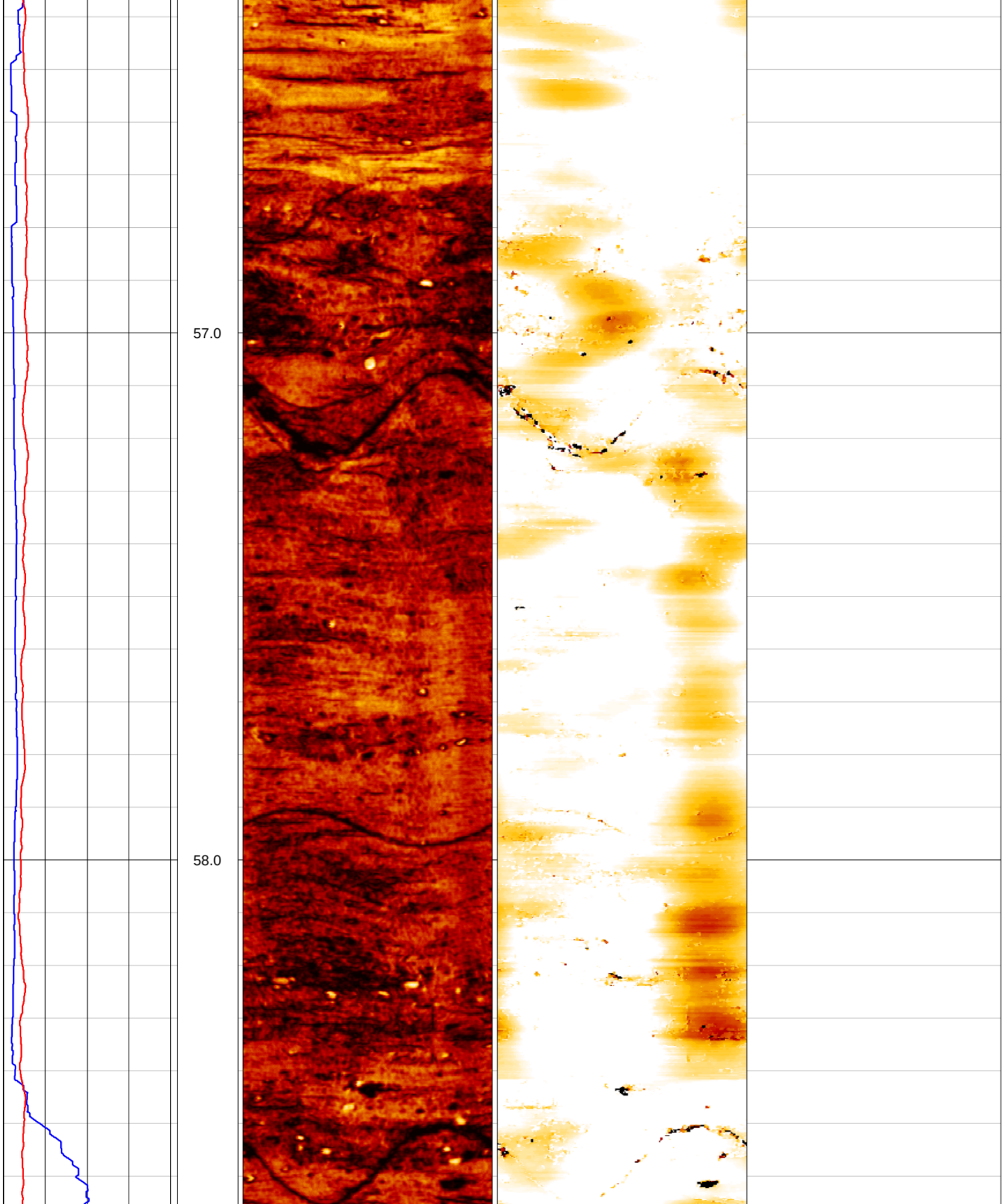
57.0
58.0

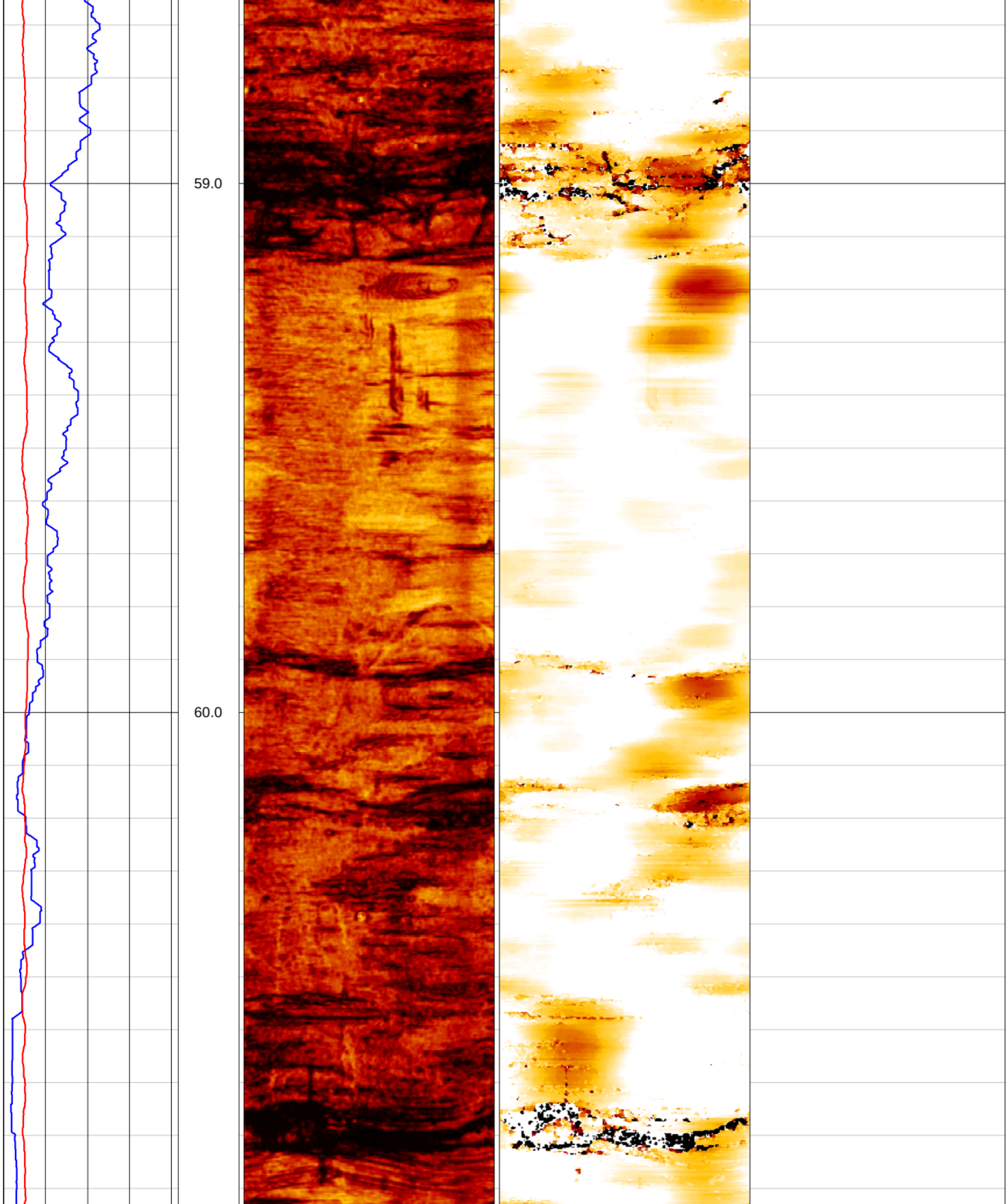
59.0
60.0

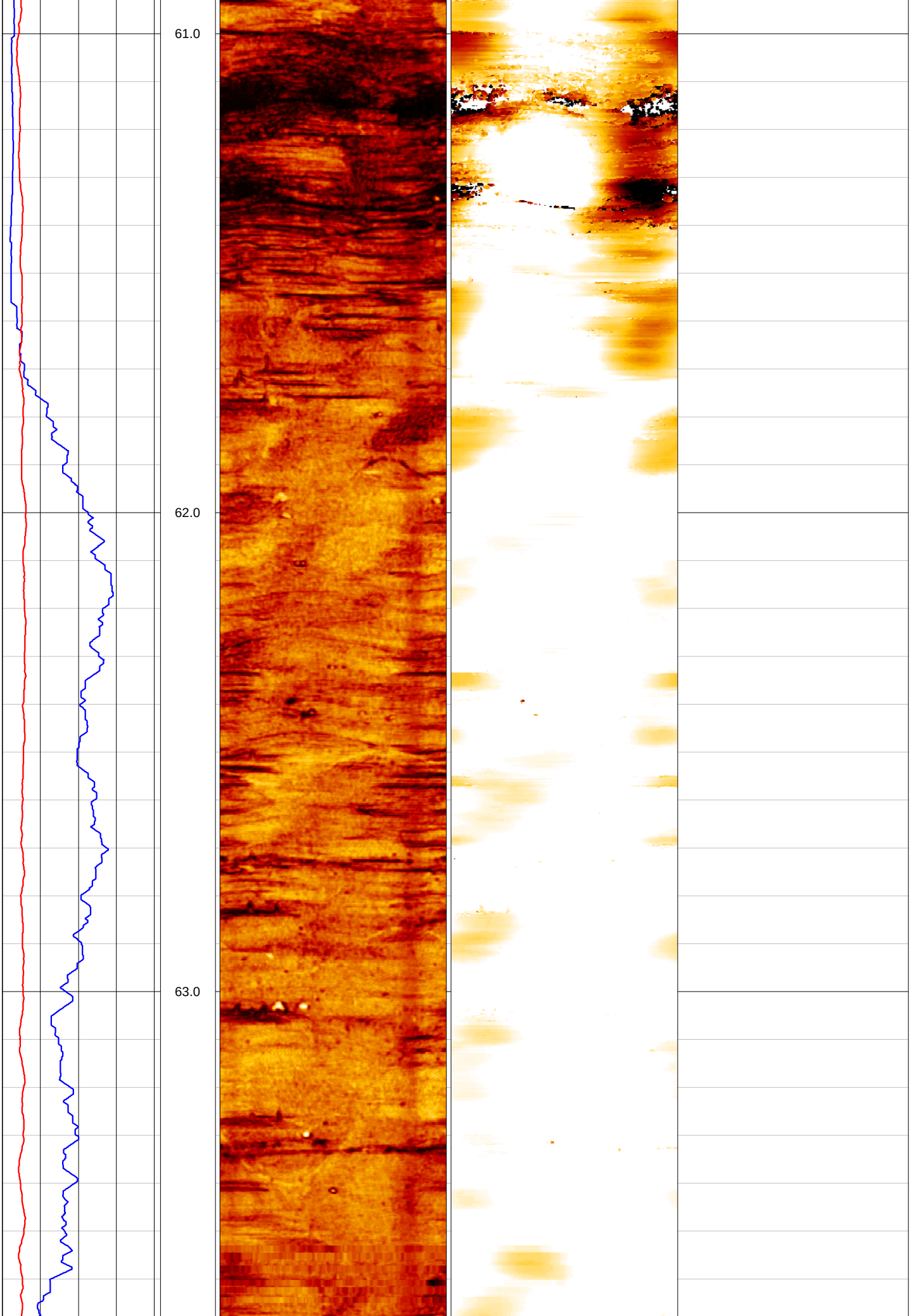
61.0
62.0
63.0

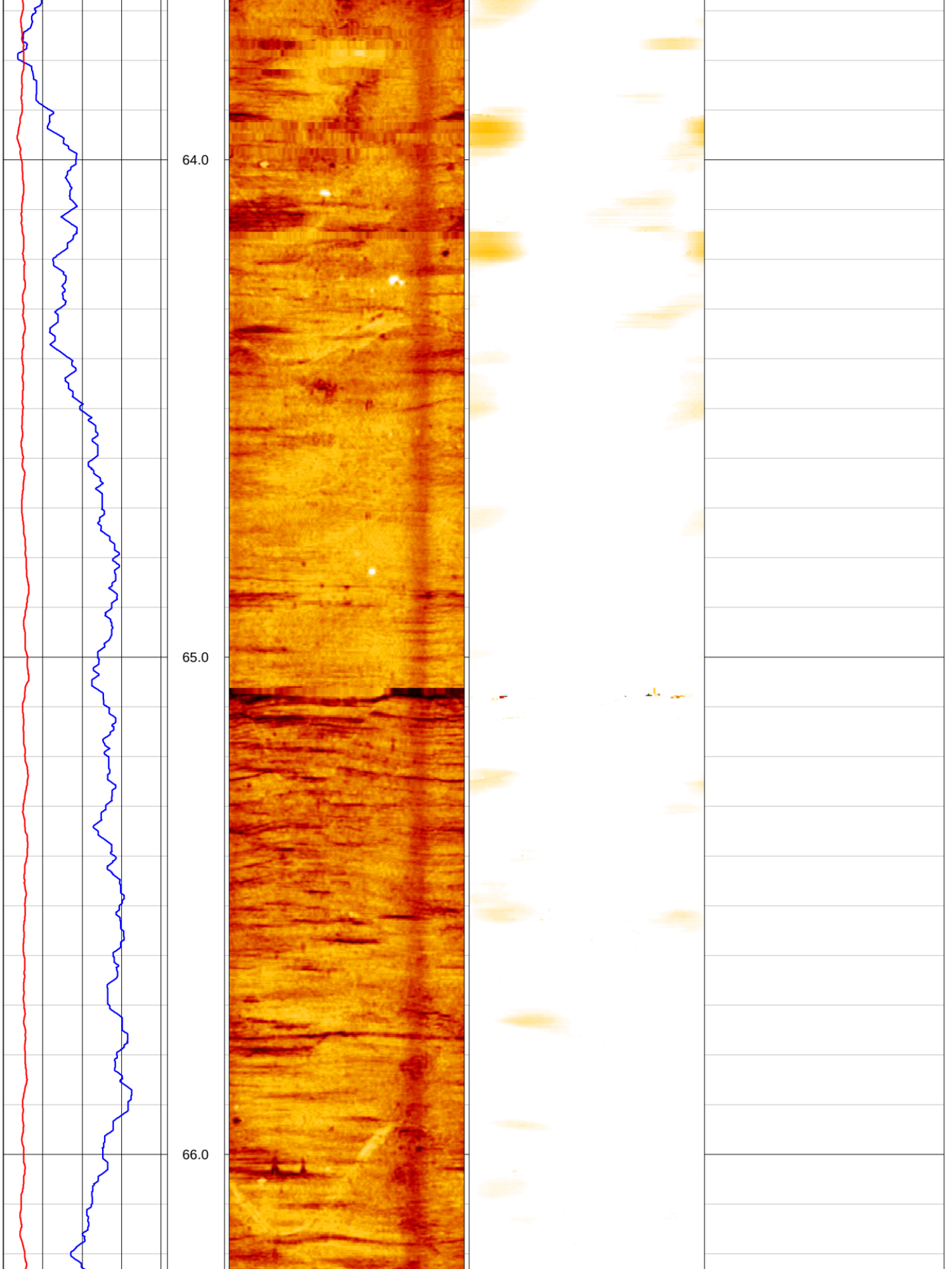
64.0
65.0
66.0

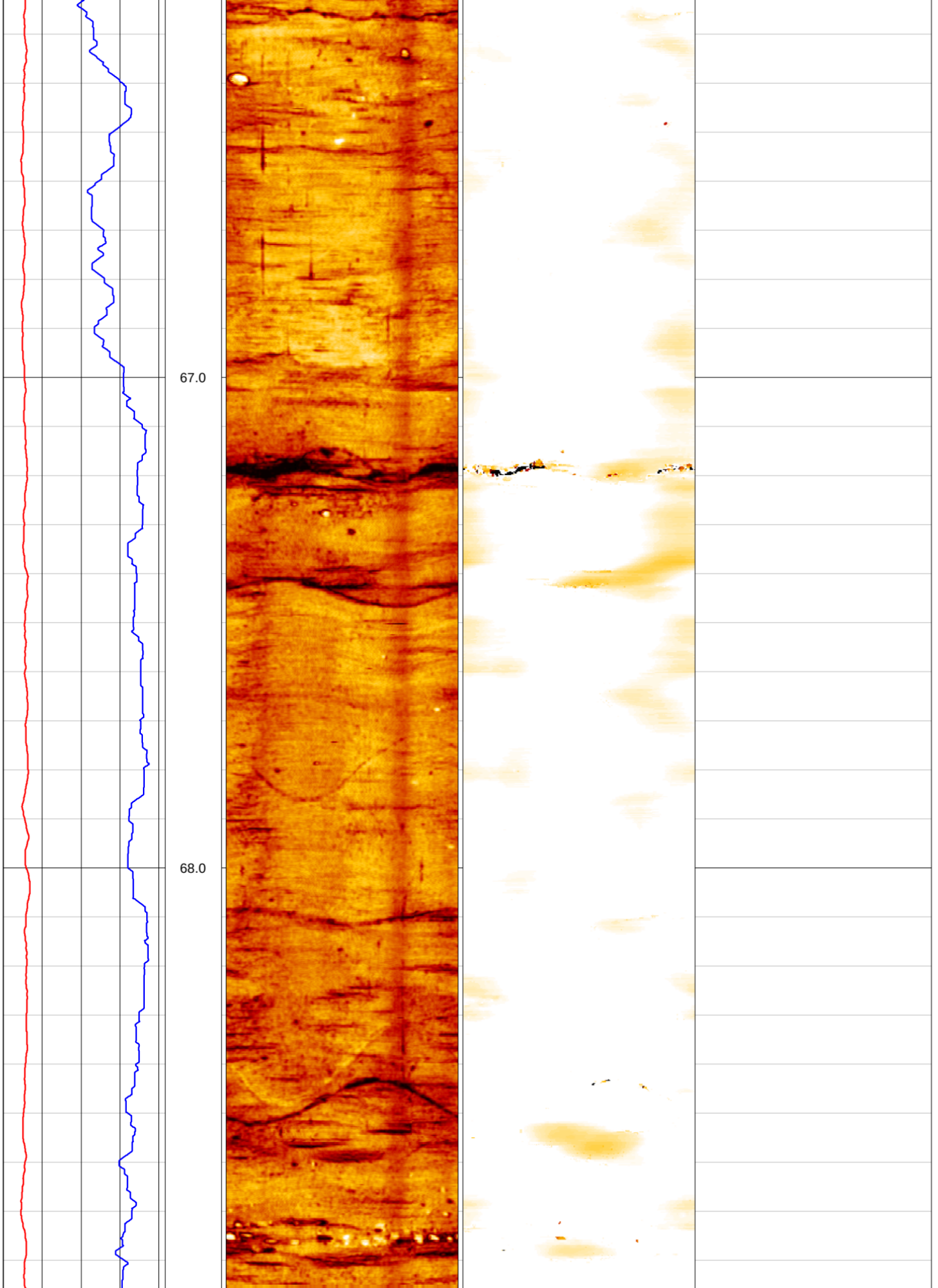
67.0
68.0

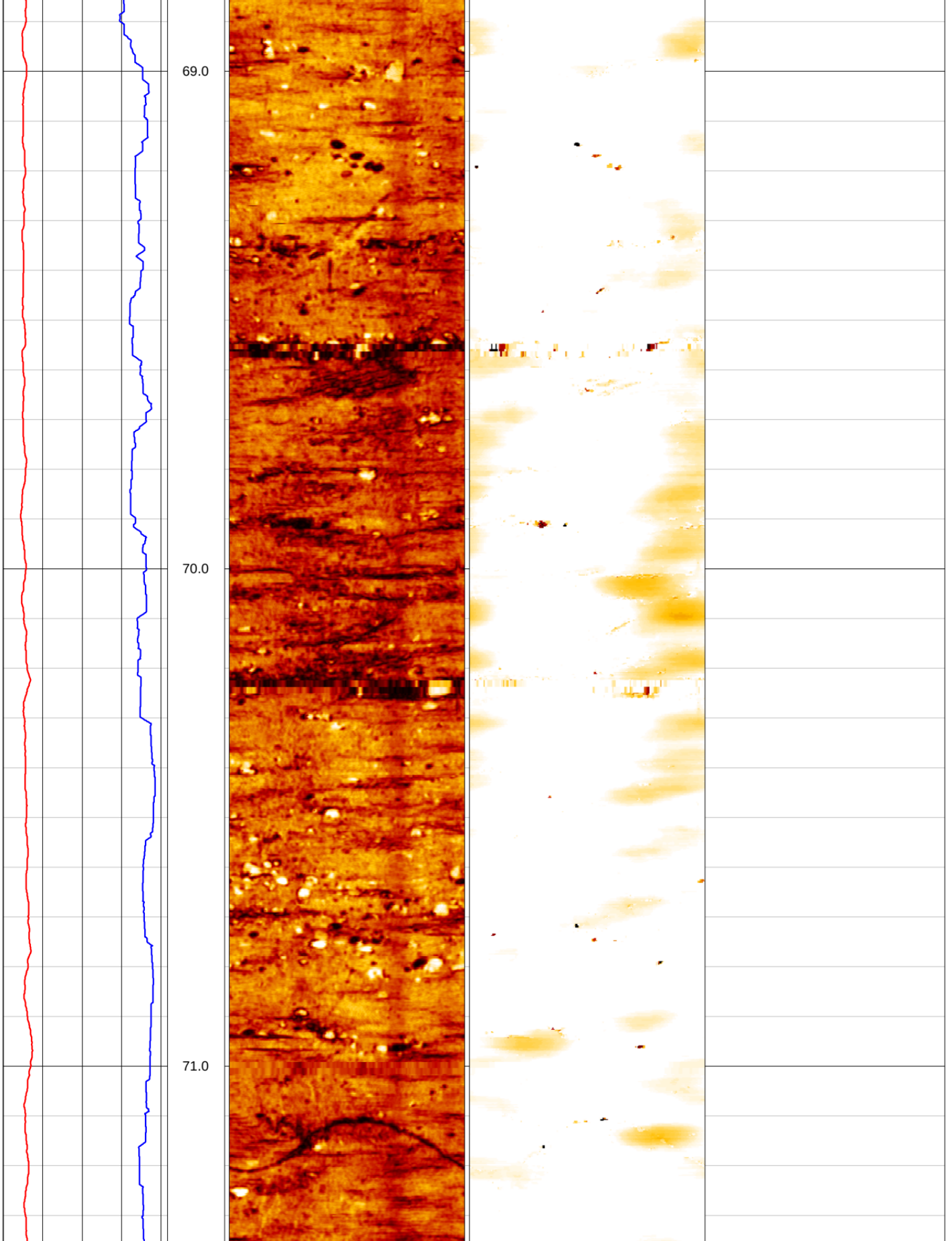
69.0
70.0
71.0

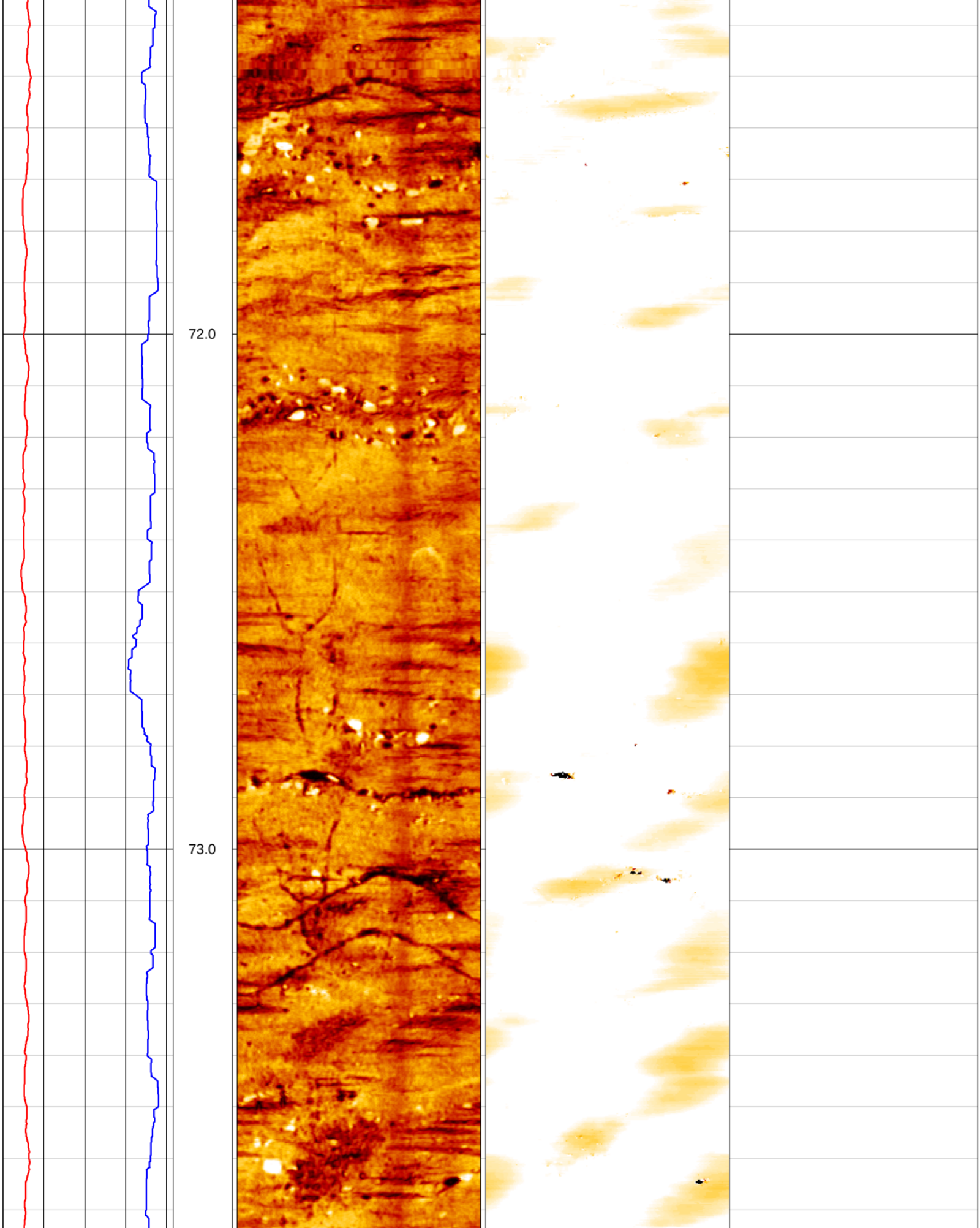
72.0
73.0

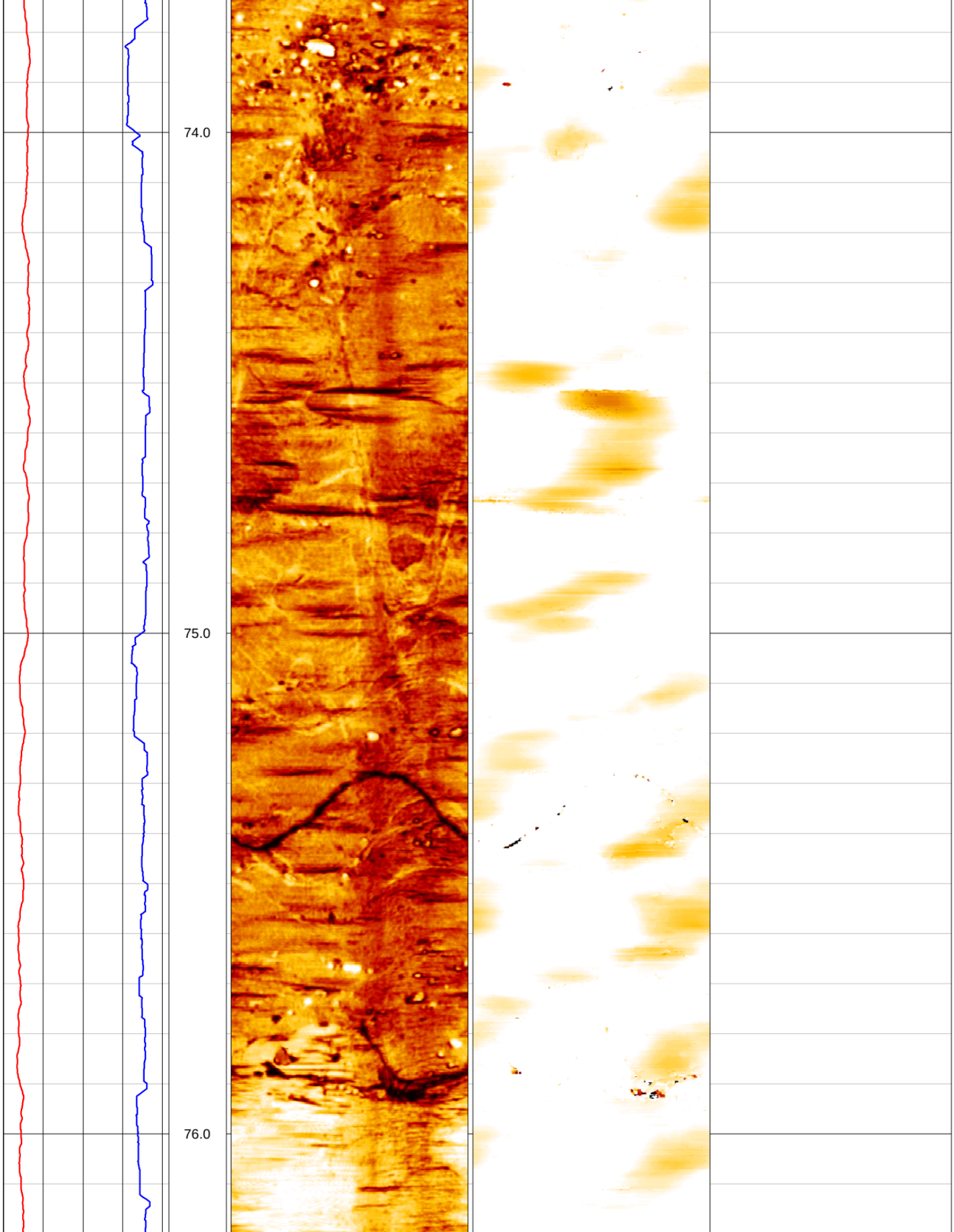
74.0
75.0
76.0

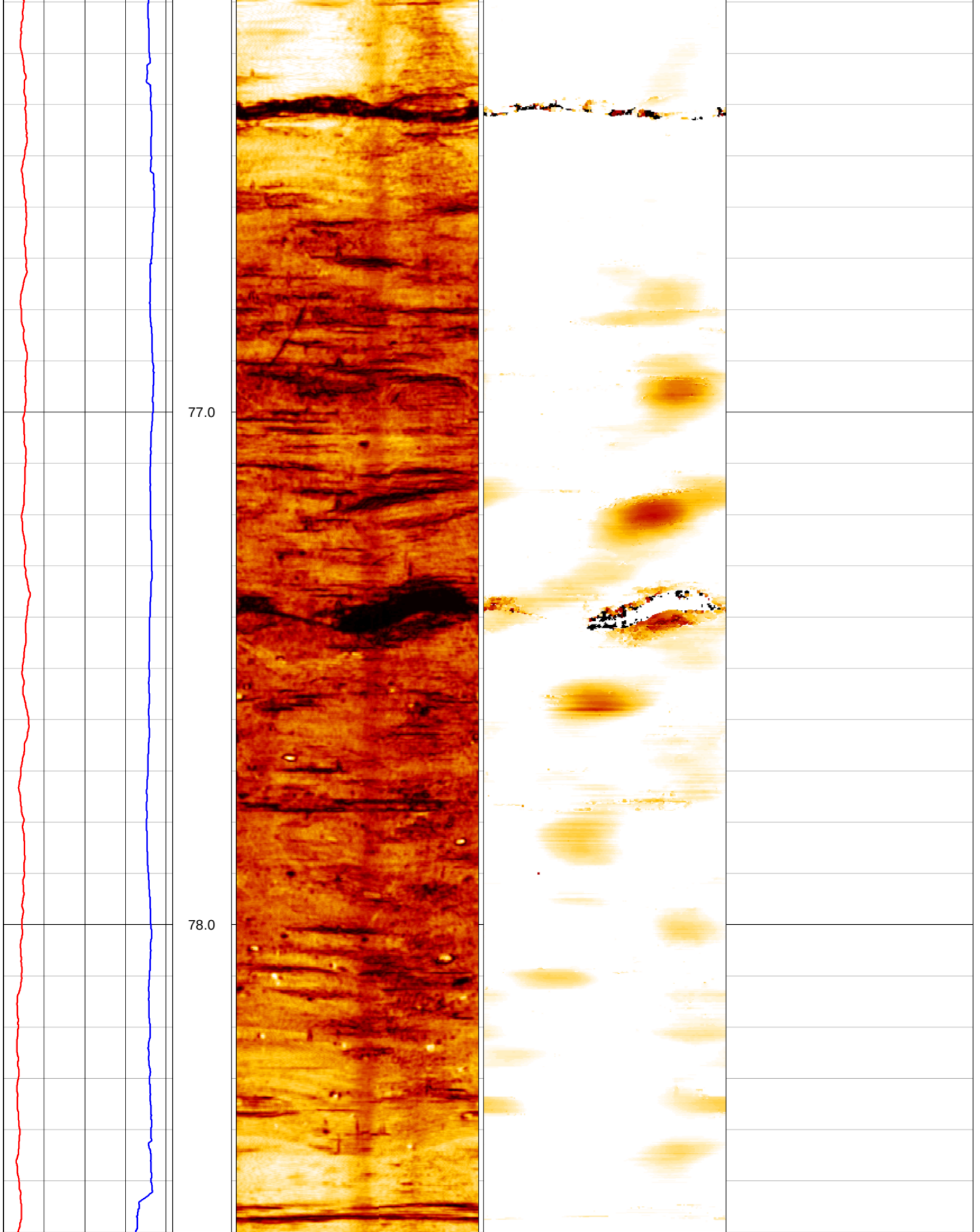
77.0
78.0

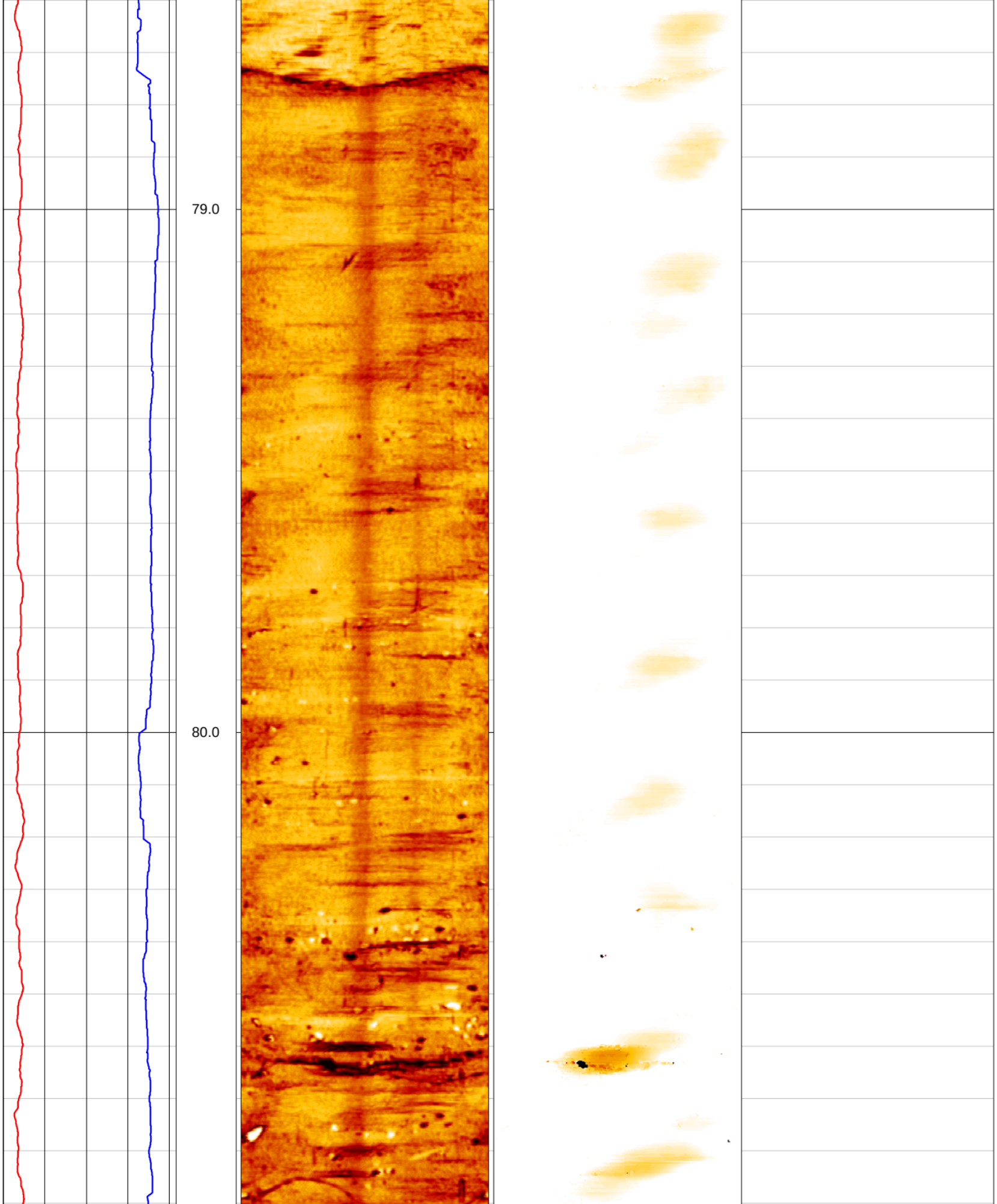
79.0
80.0

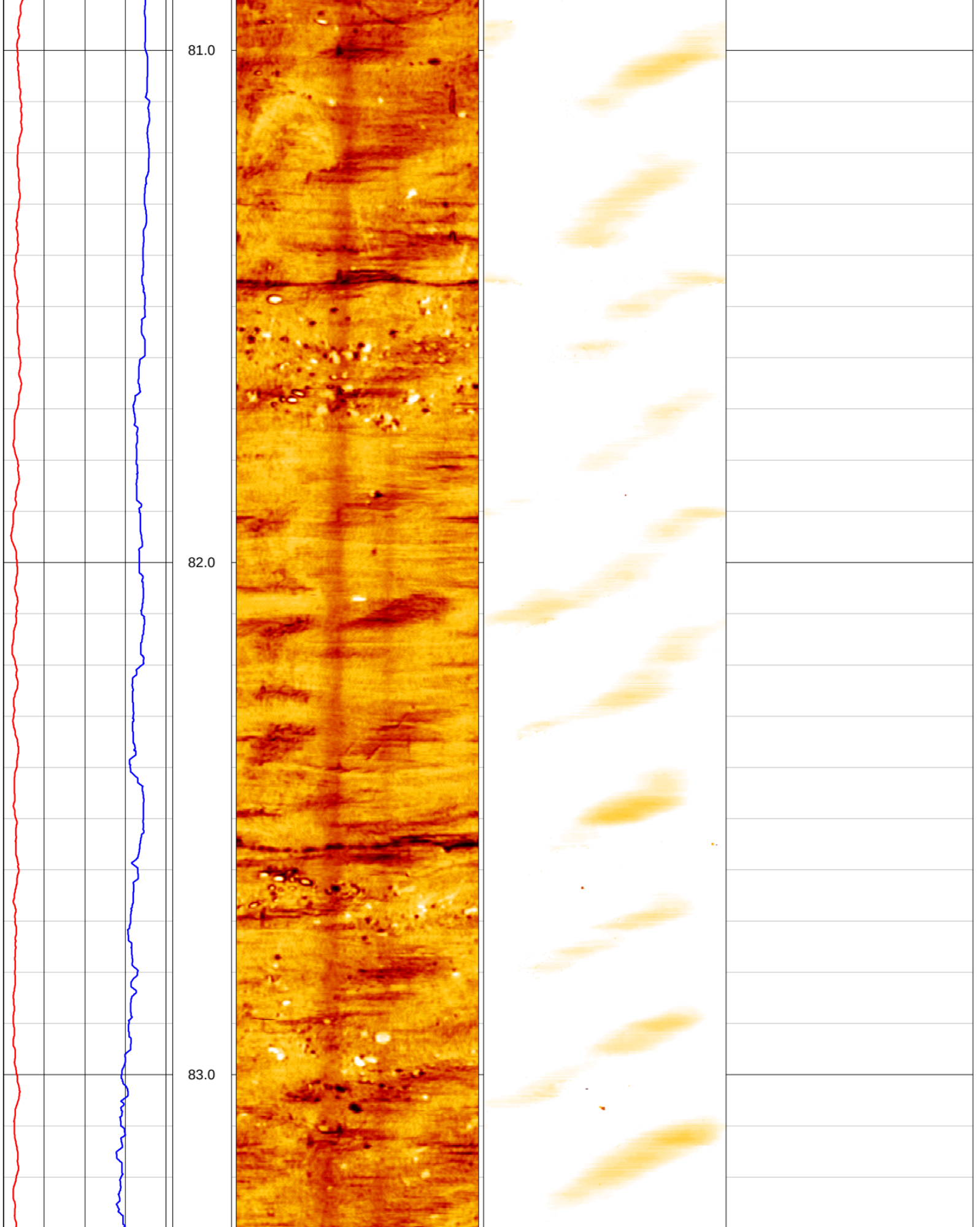
81.0
82.0
83.0

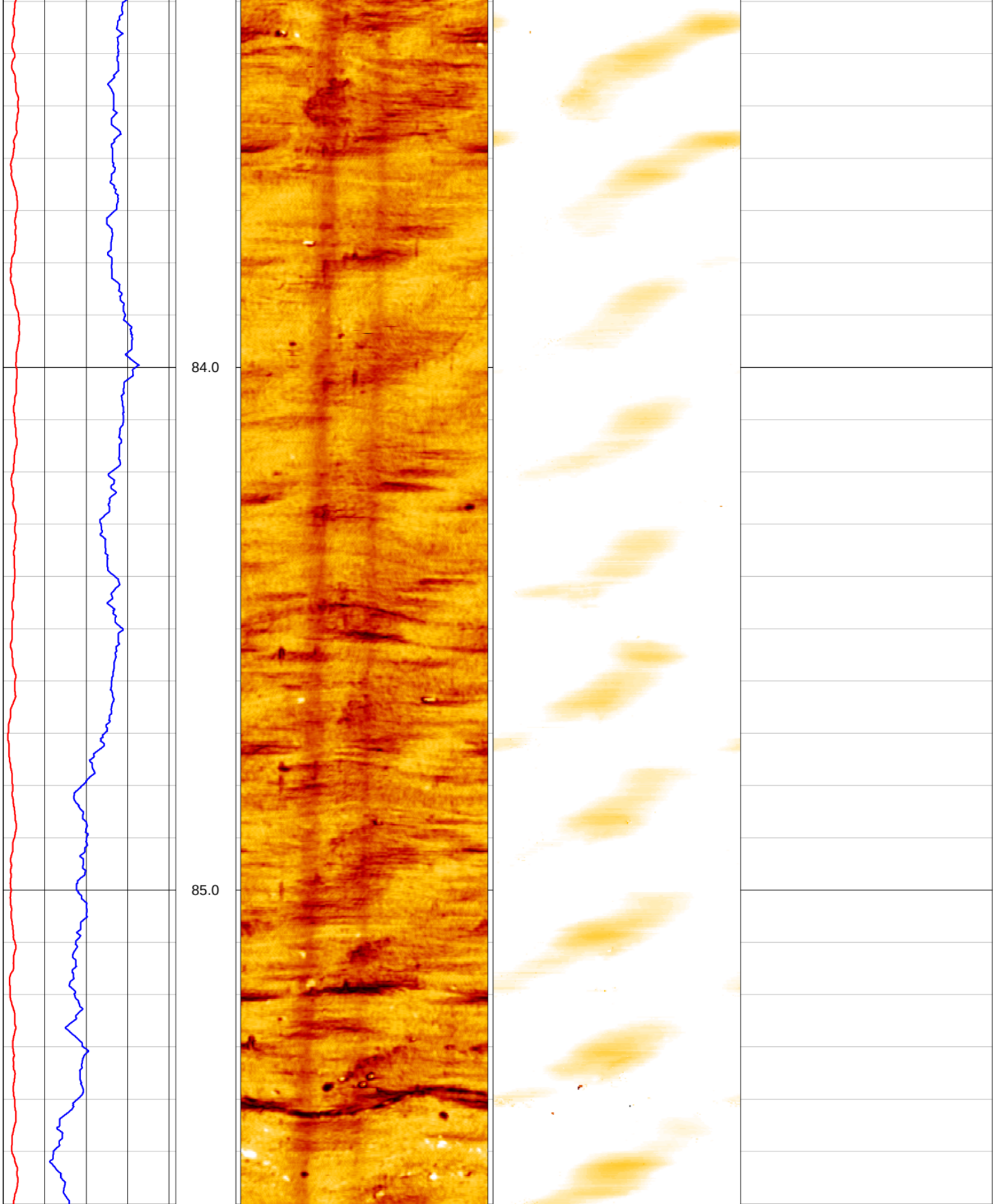
84.0
85.0

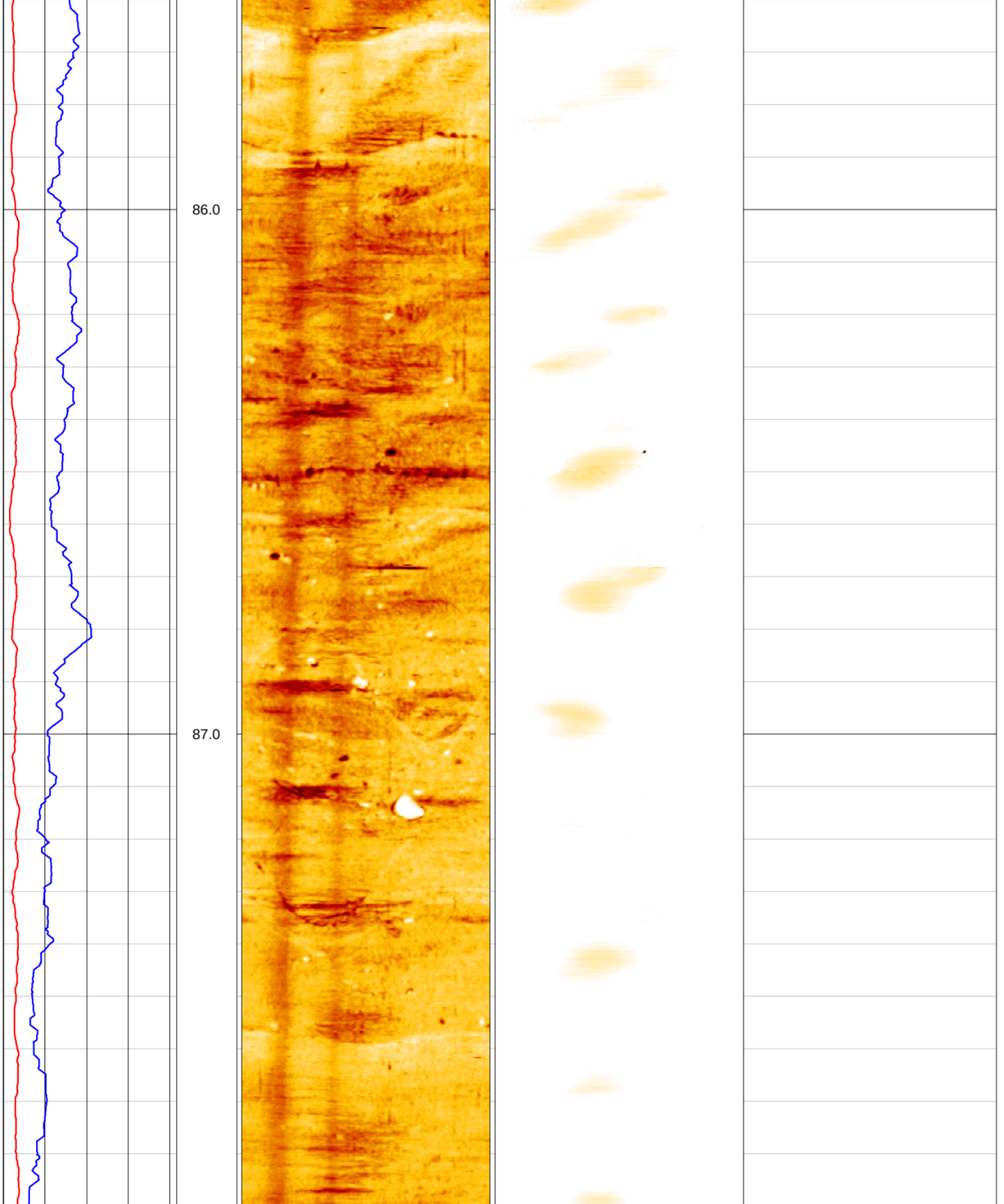
86.0
87.0

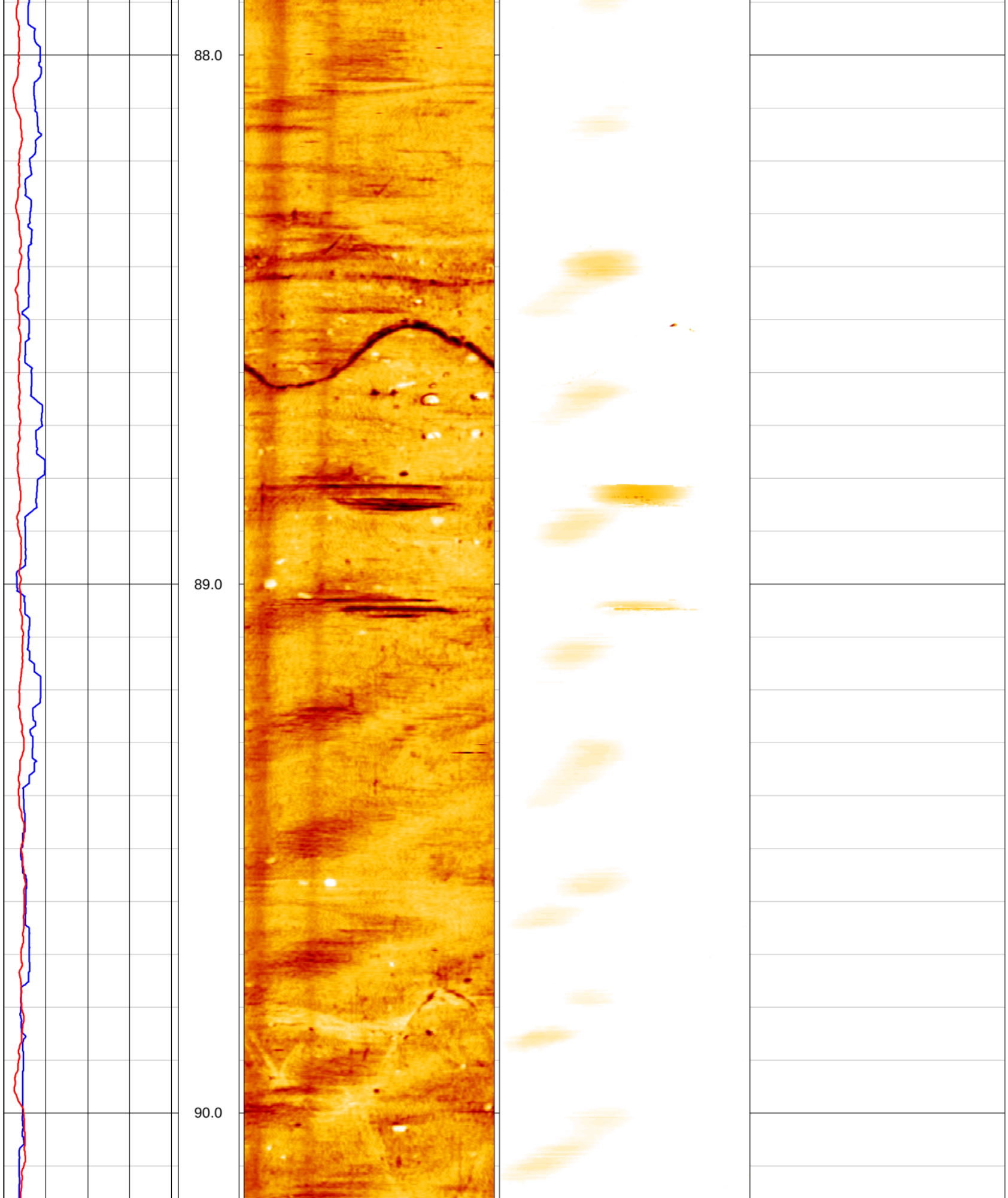
88.0
89.0
90.0

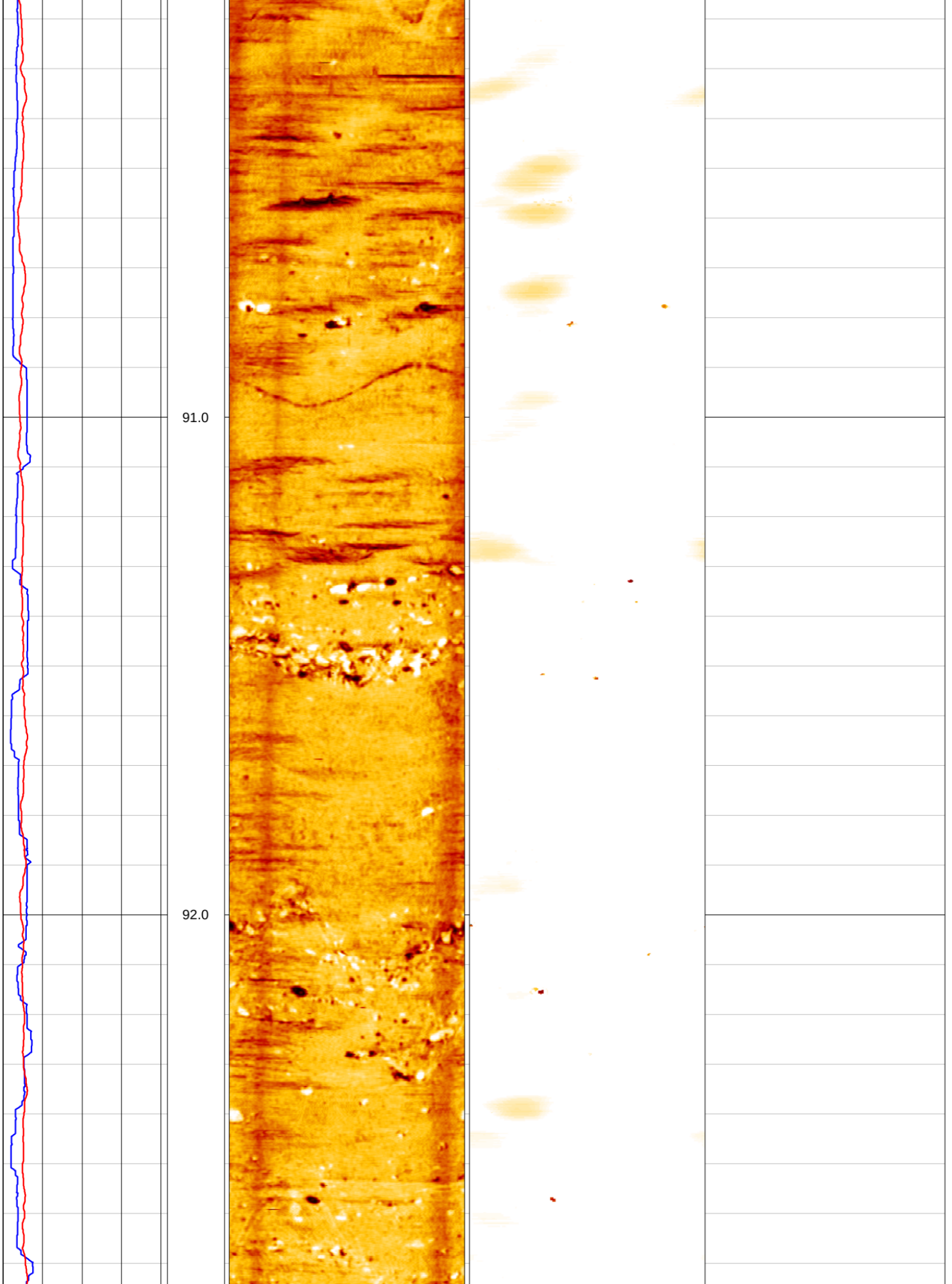
91.0
92.0

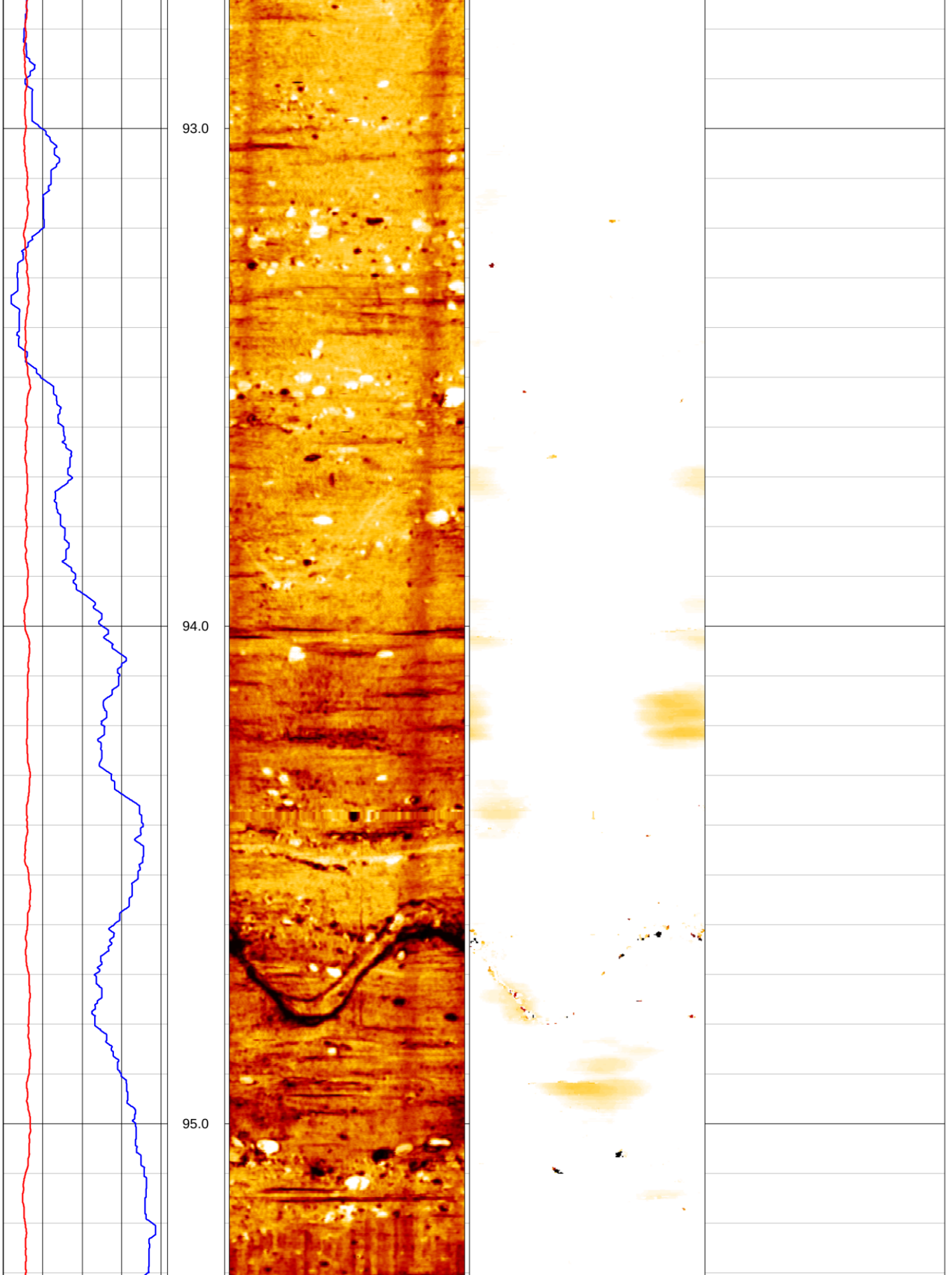
93.0
94.0
95.0


96.0
97.0

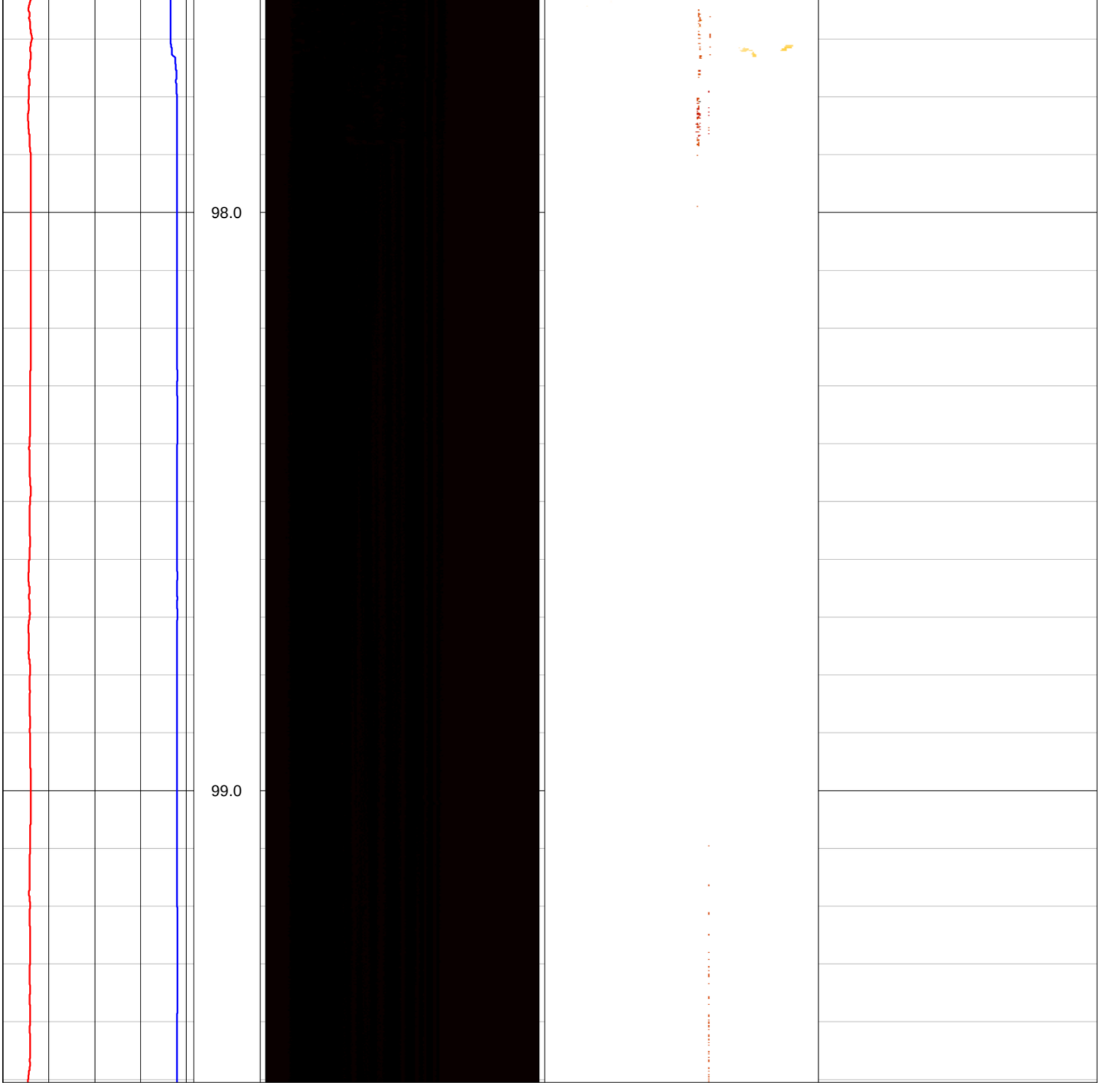
98.0
99.0